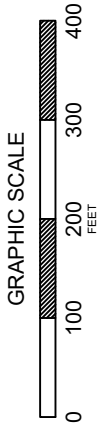
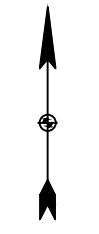
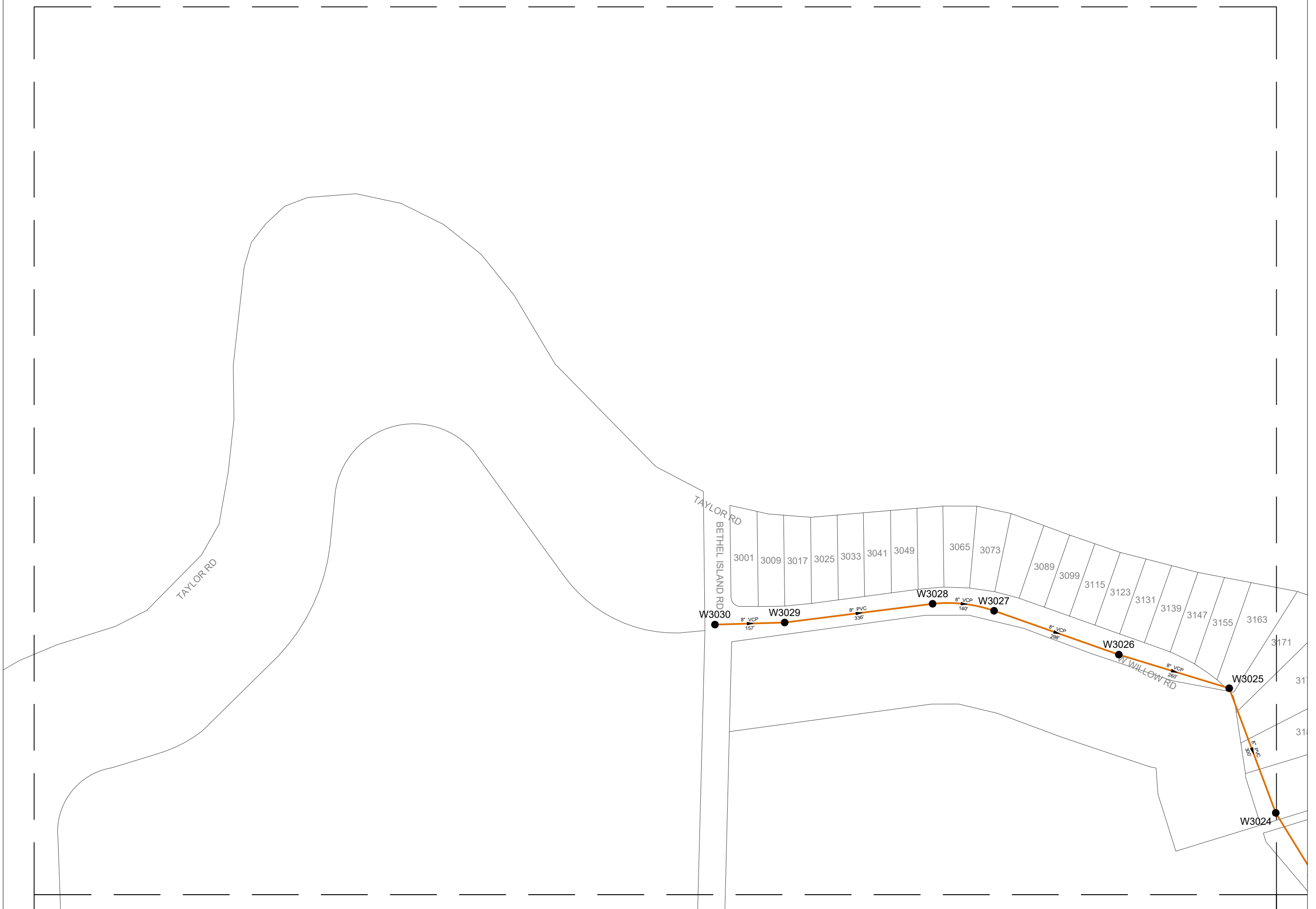


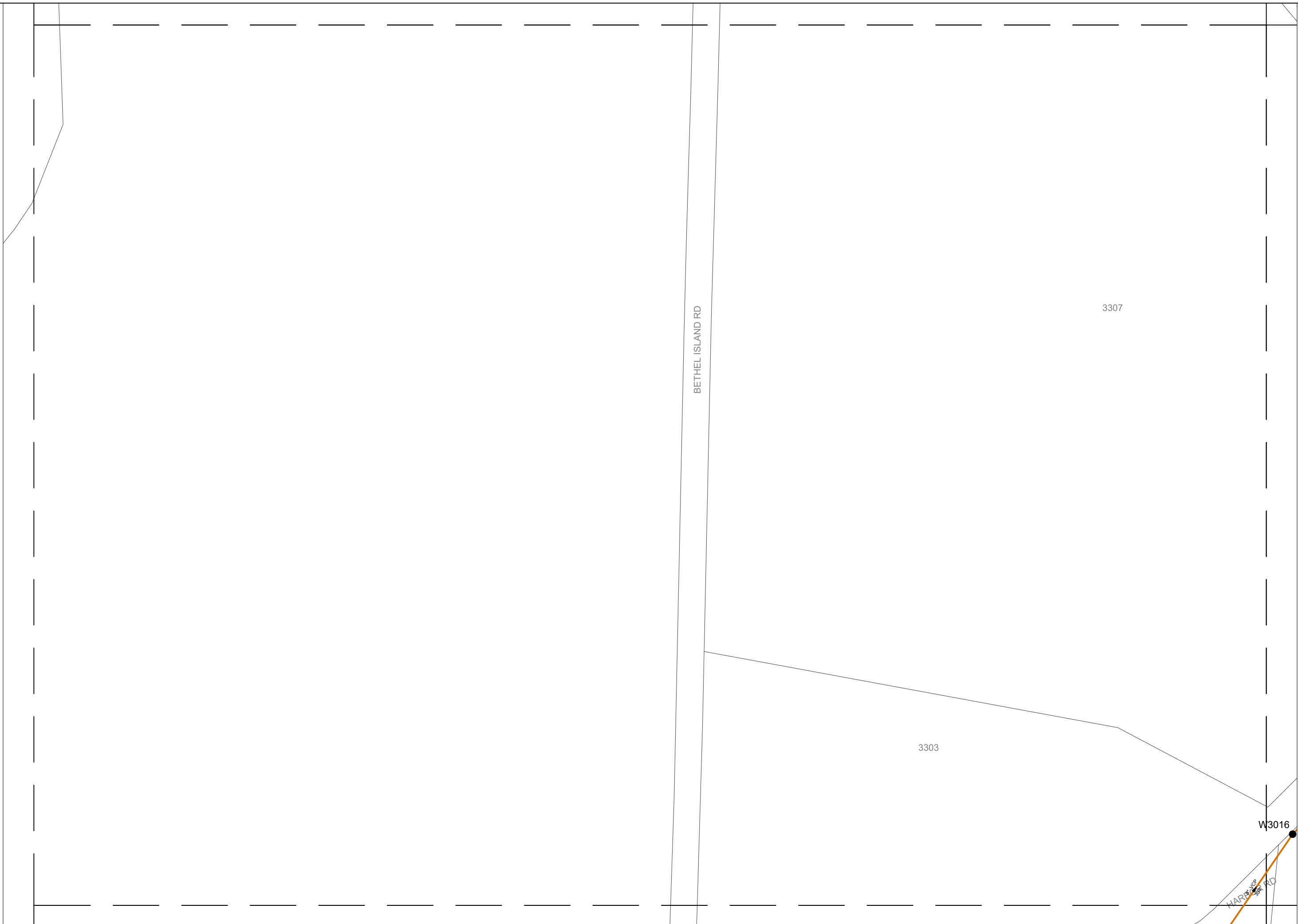
IRONHOUSE SANITARY DISTRICT ASSUMES NO LIABILITY FOR ERRORS OR OMISSIONS FOR UTILITY INFORMATION SHOWN ON THESE MAPS. ALL INFORMATION SHOULD BE FIELD VERIFIED.



A13  
B13 B14

A13





BETHEL ISLAND RD

3307

3303

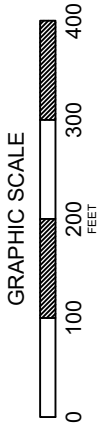
W3016

HARPER RD

DATE PRINTED:  
May 5, 2025

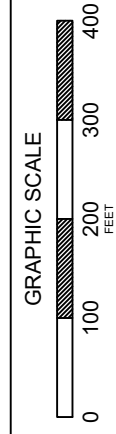
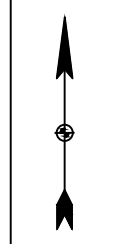
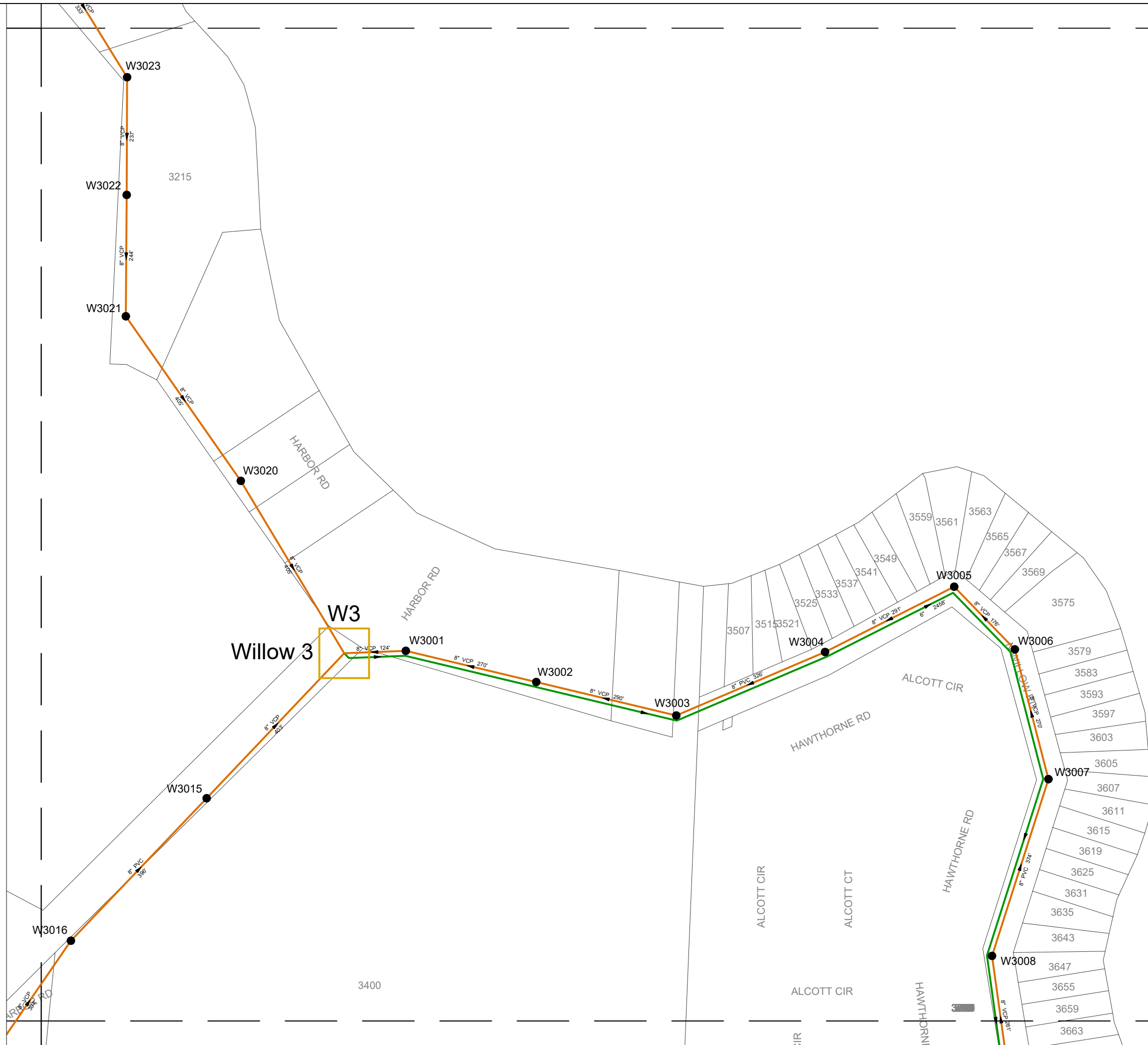


**IRONHOUSE SANITARY DISTRICT**  
Collection System Inventory

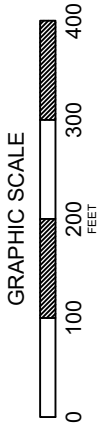
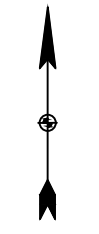
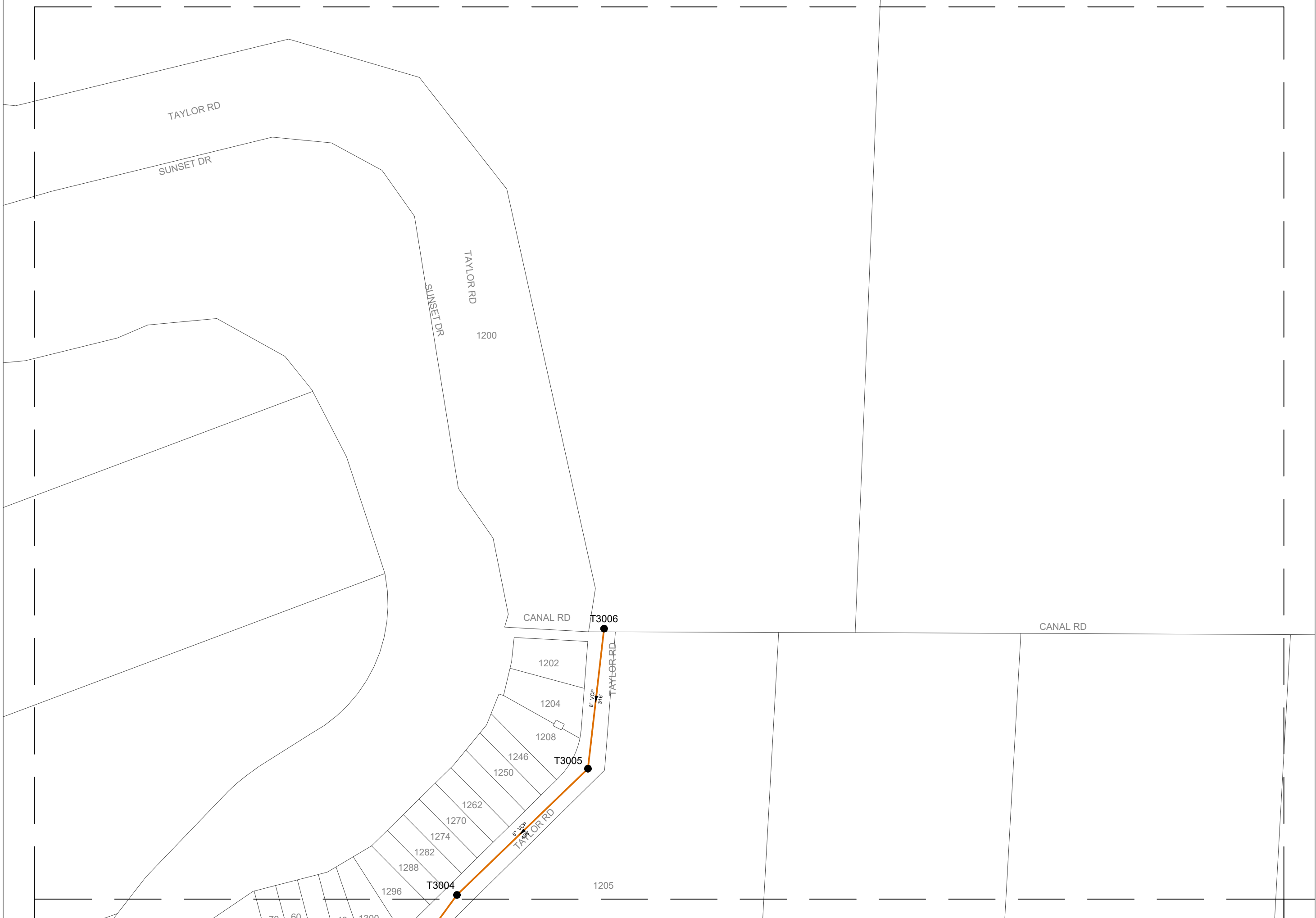


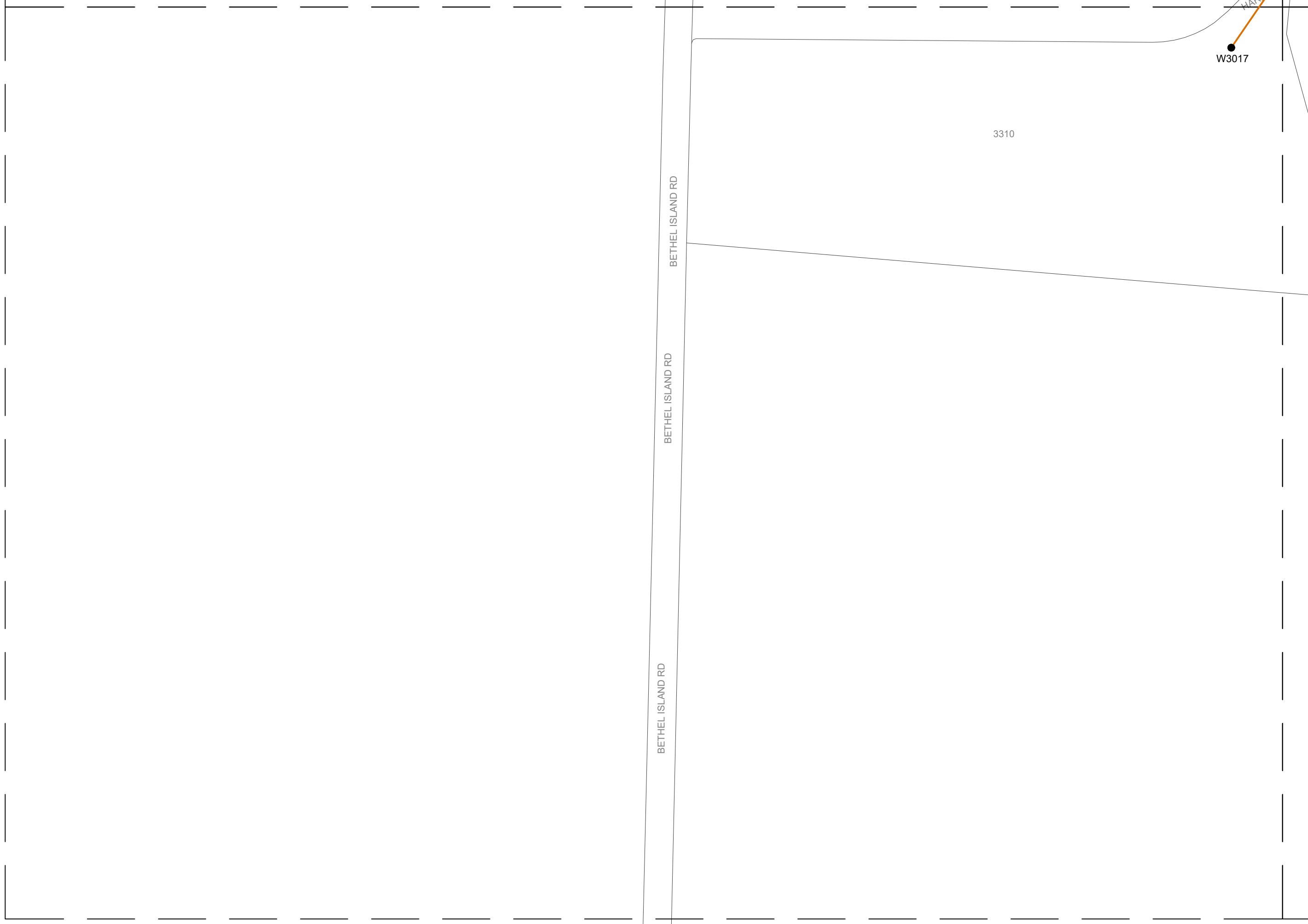
A13	B14
<b>B13</b>	B14
C13	C14

**B13**



A13	
B13	<b>B14</b>
C13	C14 C15



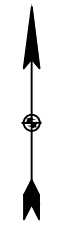


B13	B14
<b>C13</b>	C14
	D15

**C13**



**IRONHOUSE SANITARY DISTRICT**  
Collection System Inventory



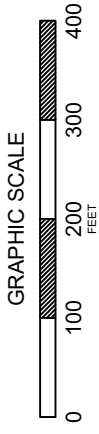
**DATE PRINTED:**  
May 5, 2025



DATE PRINTED:  
May 5, 2025



**IRONHOUSE SANITARY DISTRICT**  
Collection System Inventory

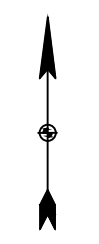


B13	B14
C13	<b>C14</b>
	C15
	D15

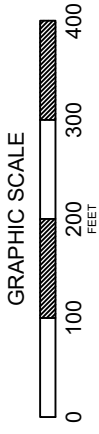
**C14**



DATE PRINTED:  
May 5, 2025

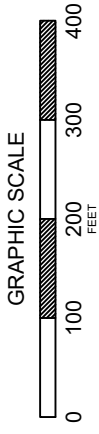
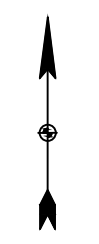


**IRONHOUSE SANITARY DISTRICT**  
Collection System Inventory



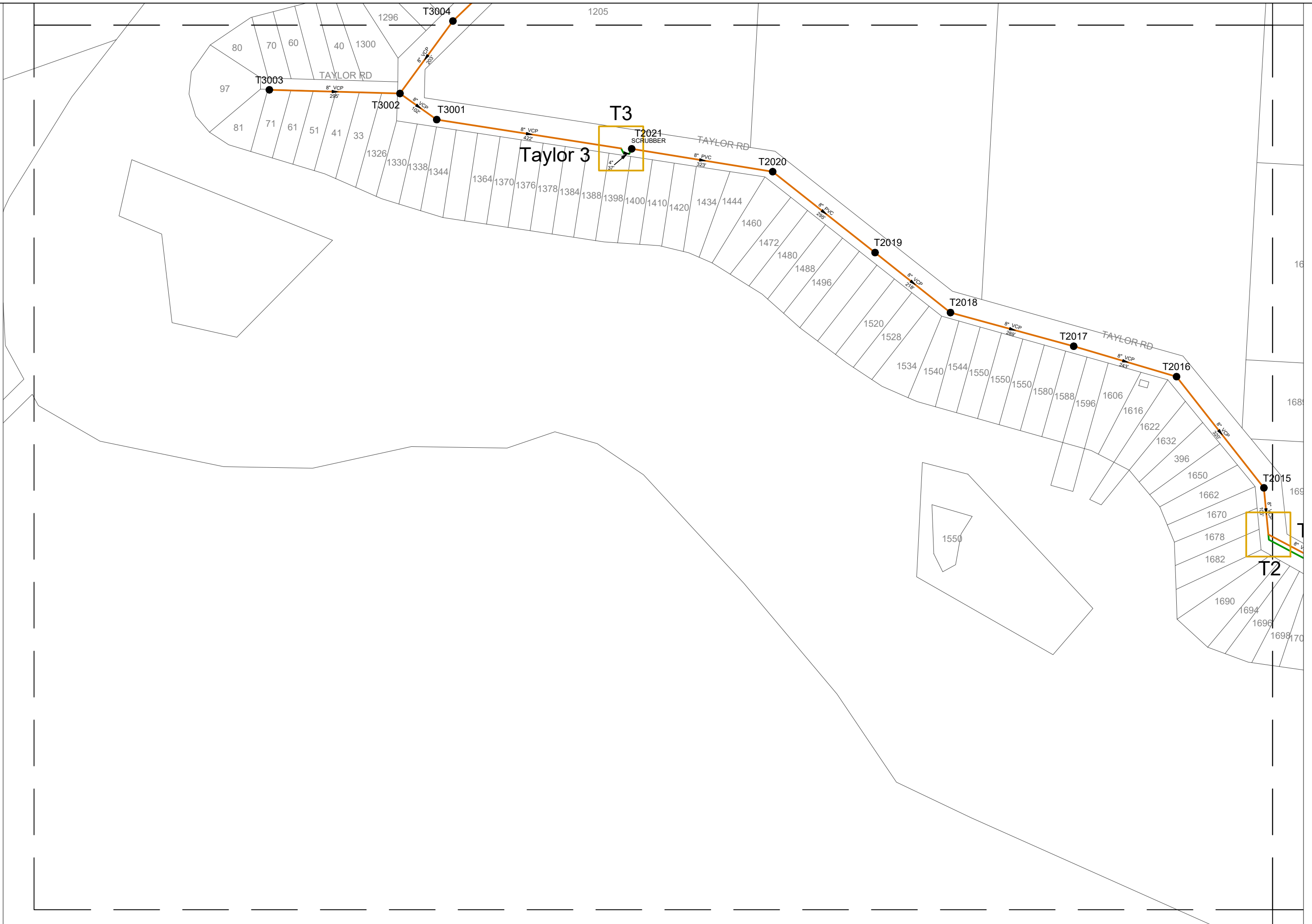
B14  
C14 **C15**  
D15 D16

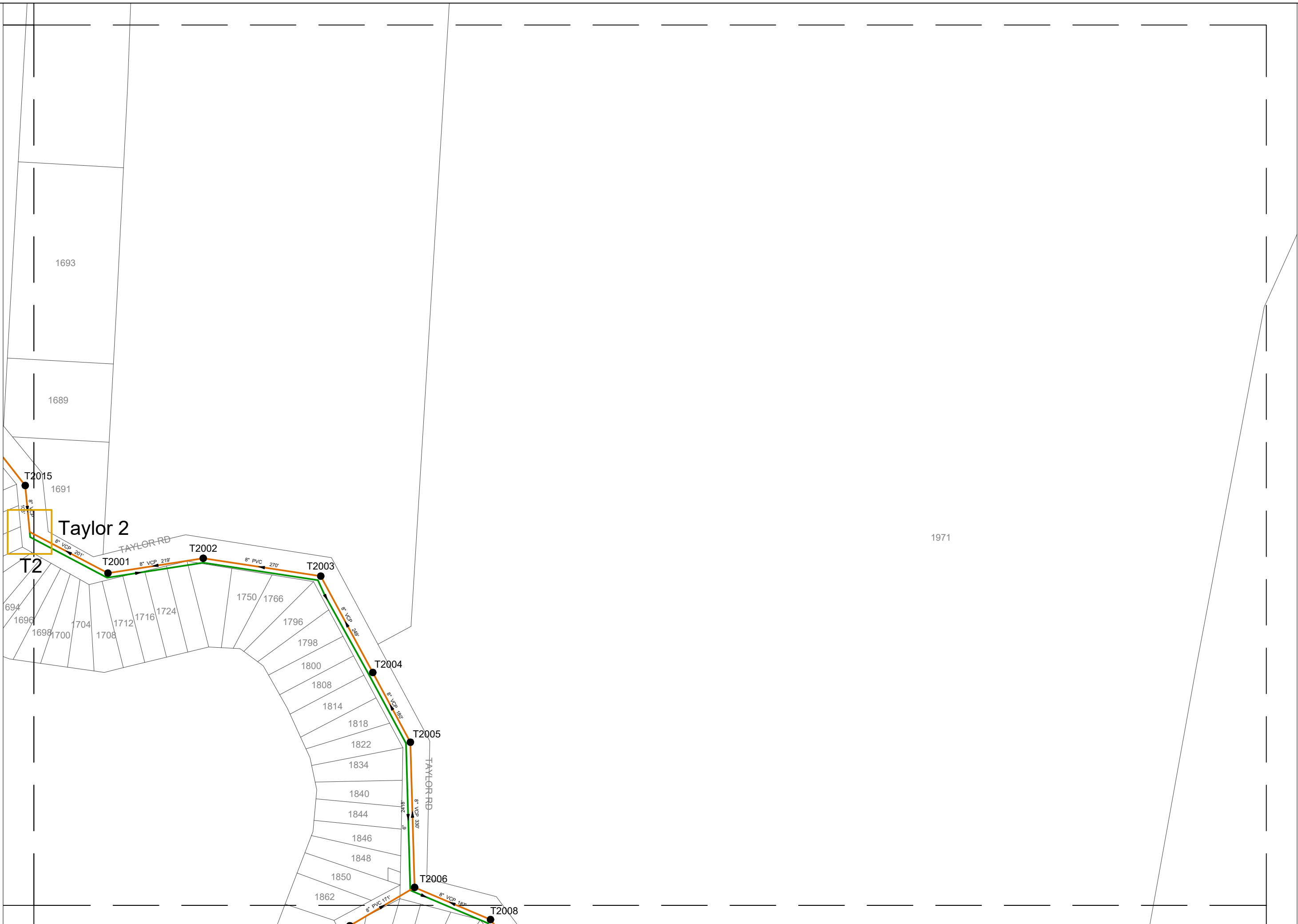
**C15**



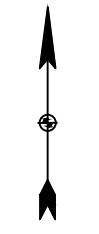
C10  
**D10** D11  
E11

**D10**

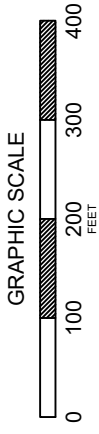




DATE PRINTED:  
May 5, 2025

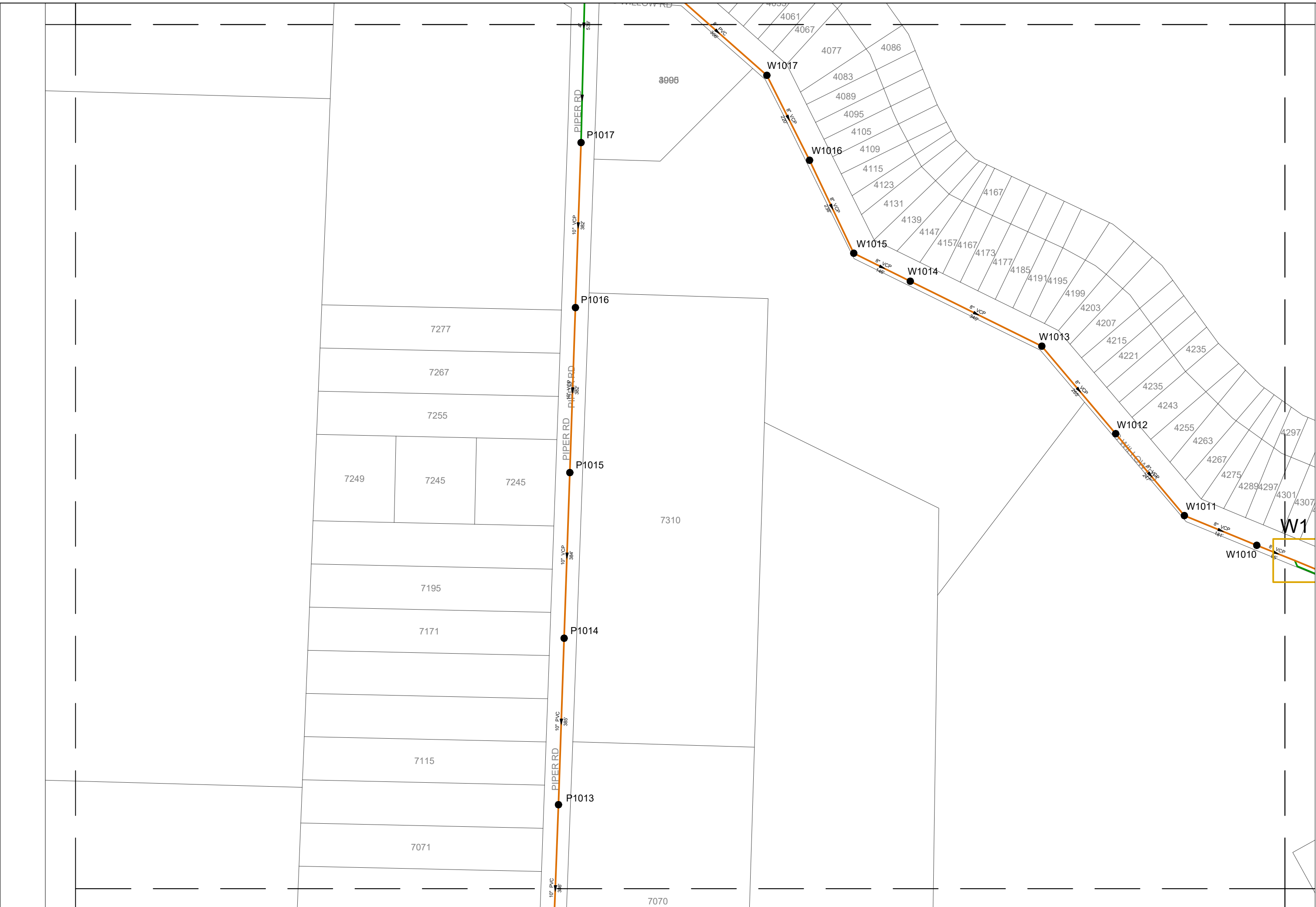


**IRONHOUSE SANITARY DISTRICT**  
Collection System Inventory



C10	C13
D10	<b>D11</b>
	E11

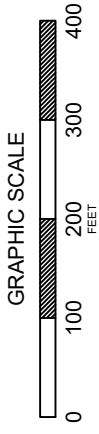
**D11**



DATE PRINTED:  
May 5, 2025

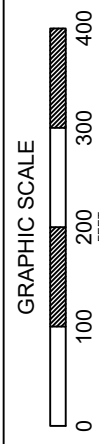


**IRONHOUSE SANITARY DISTRICT**  
Collection System Inventory



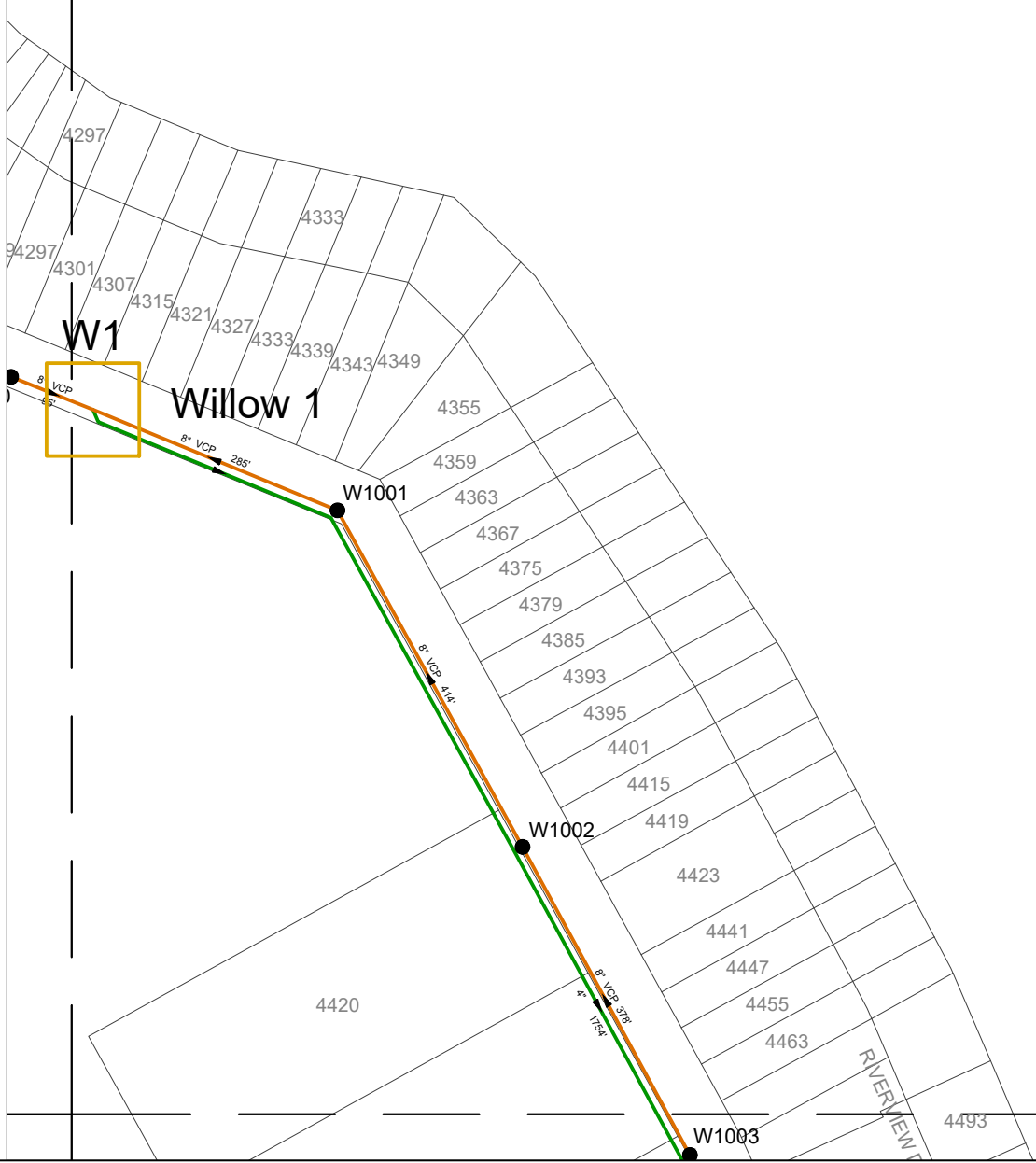
C14	C15
<b>D15</b>	D16
E15	E16

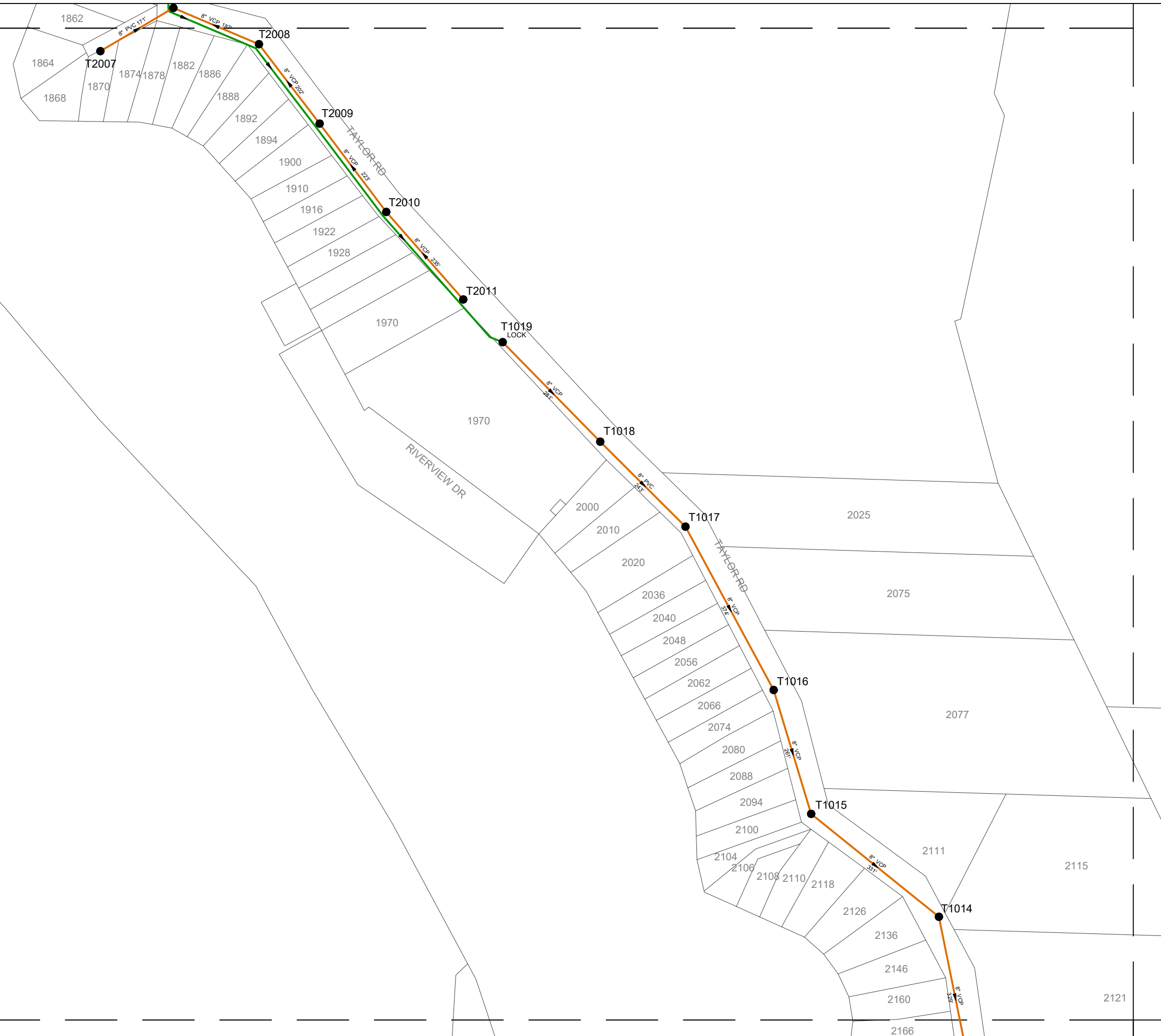
**D15**



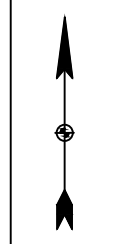
C15	
D15	<b>D16</b>
E15	E16

**D16**

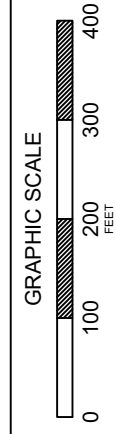




DATE PRINTED:  
May 5, 2025

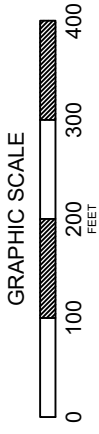
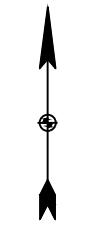


**IRONHOUSE SANITARY DISTRICT**  
Collection System Inventory



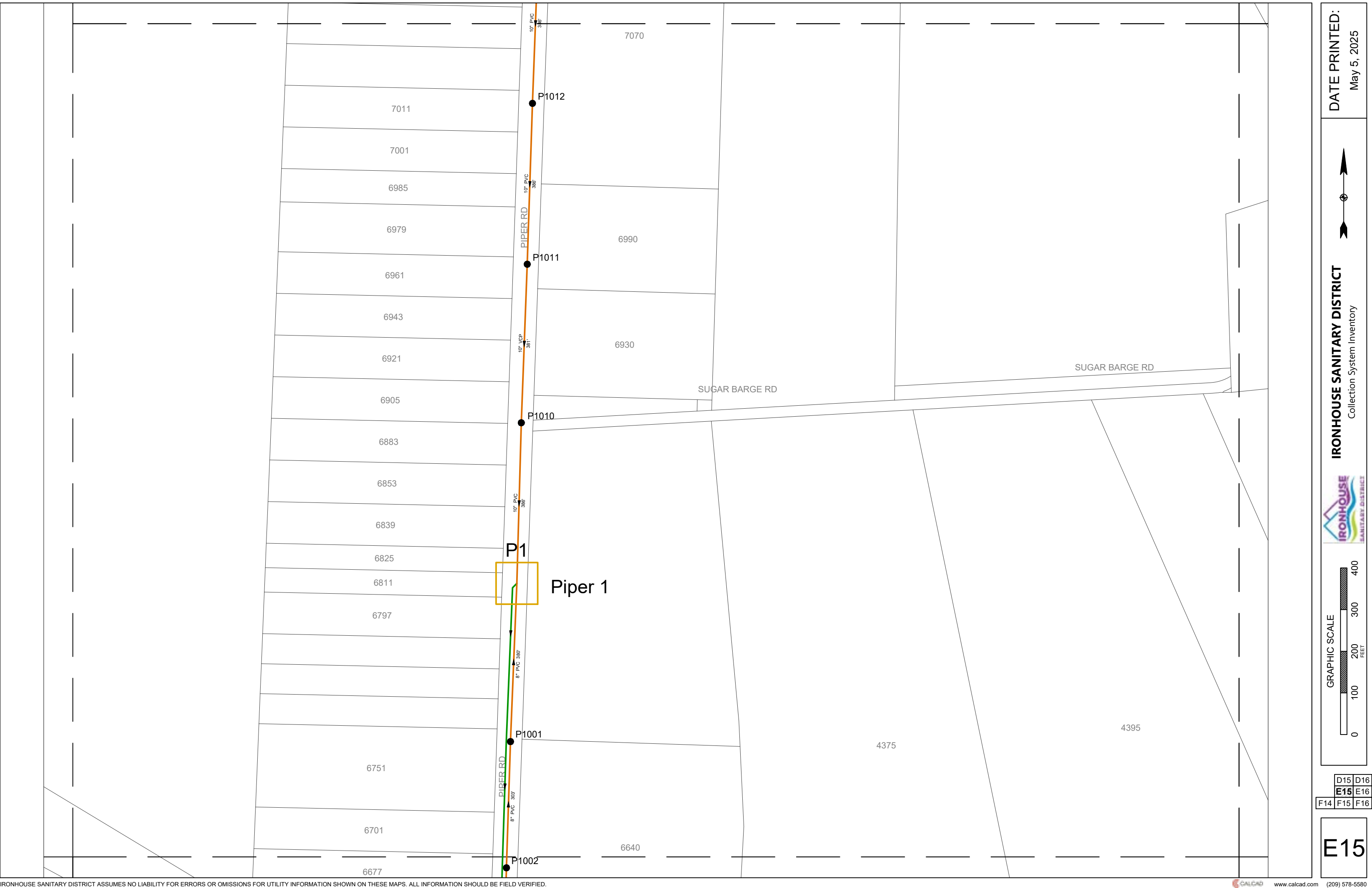
D10 D11  
E11  
F11 F12

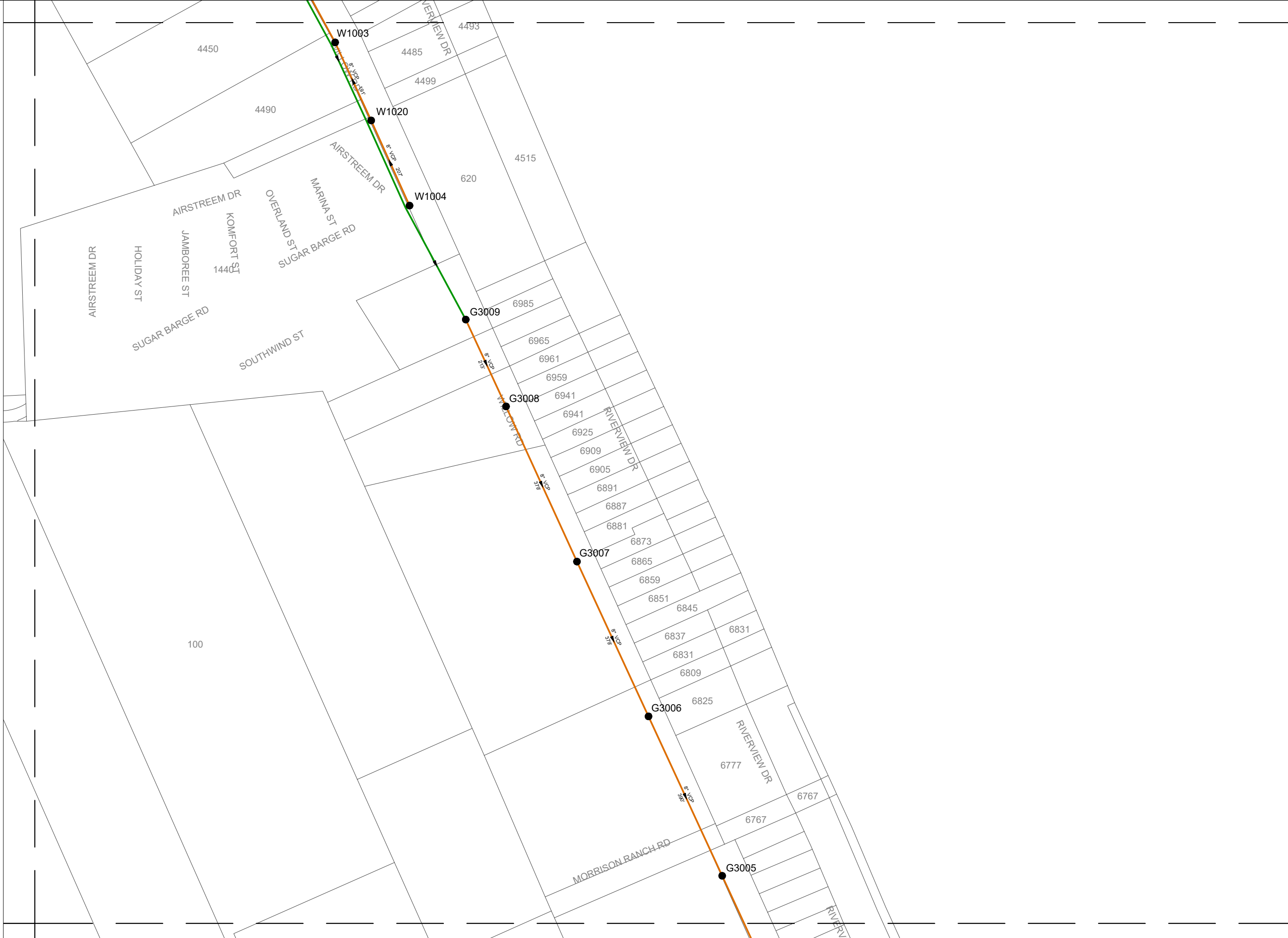
**E11**



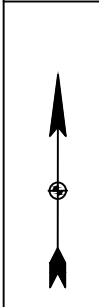
D15	D16	
<b>E15</b>	E16	
F14	F15	F16

**E15**

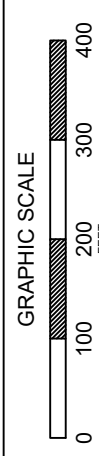




DATE PRINTED:  
May 5, 2025



**IRONHOUSE SANITARY DISTRICT**  
Collection System Inventory



D15	D16
E15	<b>E16</b>
F15	F16

**E16**

STATE RTE 160

STATE RTE 160

STATE RTE 160

V-12  
V-13  
BO-1

BRIDGEHEAD

ARV-17

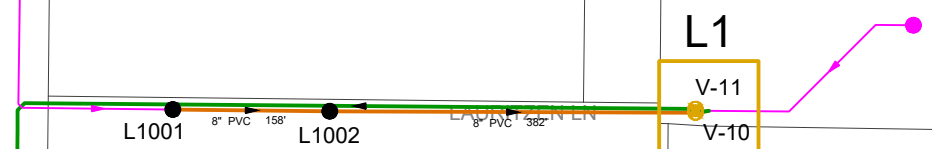
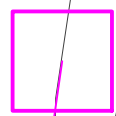
L1001

L1002

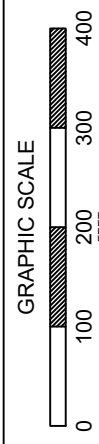
6338

1755

L1  
V-11  
V-10  
Lauritzen




**IRONHOUSE SANITARY DISTRICT**  
Collection System Inventory



F2  
G2

F2

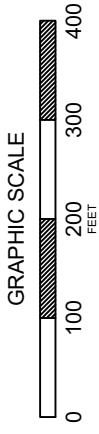
DATE PRINTED:  
May 5, 2025



DATE PRINTED:  
May 5, 2025

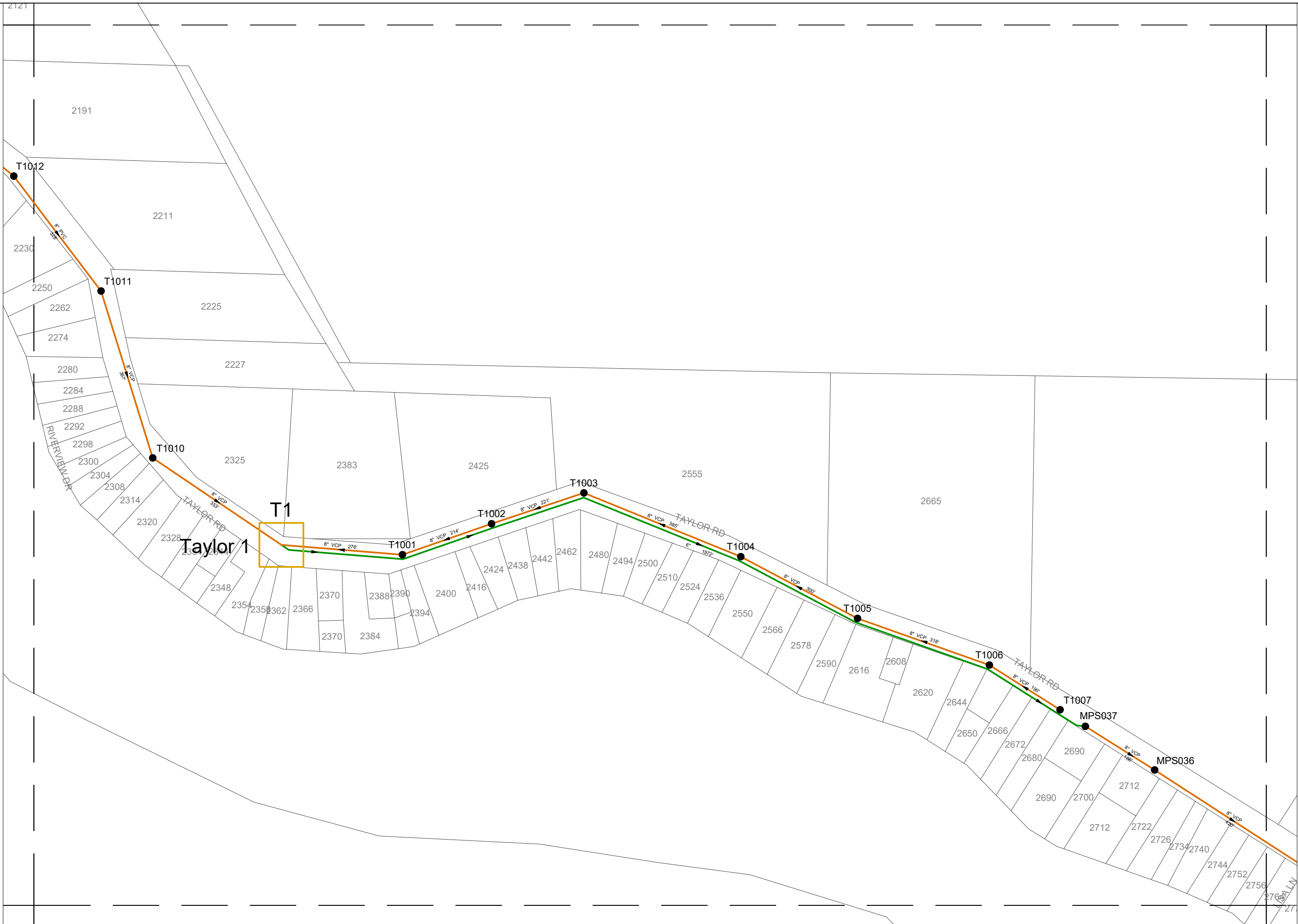


**IRONHOUSE SANITARY DISTRICT**  
Collection System Inventory

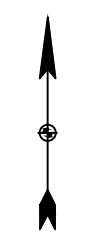


E11	F12
<b>F11</b>	G12
G11	G12

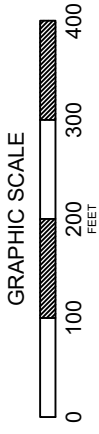
**F11**



DATE PRINTED:  
May 5, 2025

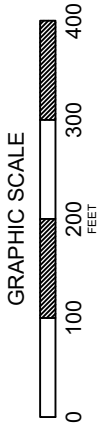
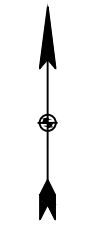


**IRONHOUSE SANITARY DISTRICT**  
Collection System Inventory



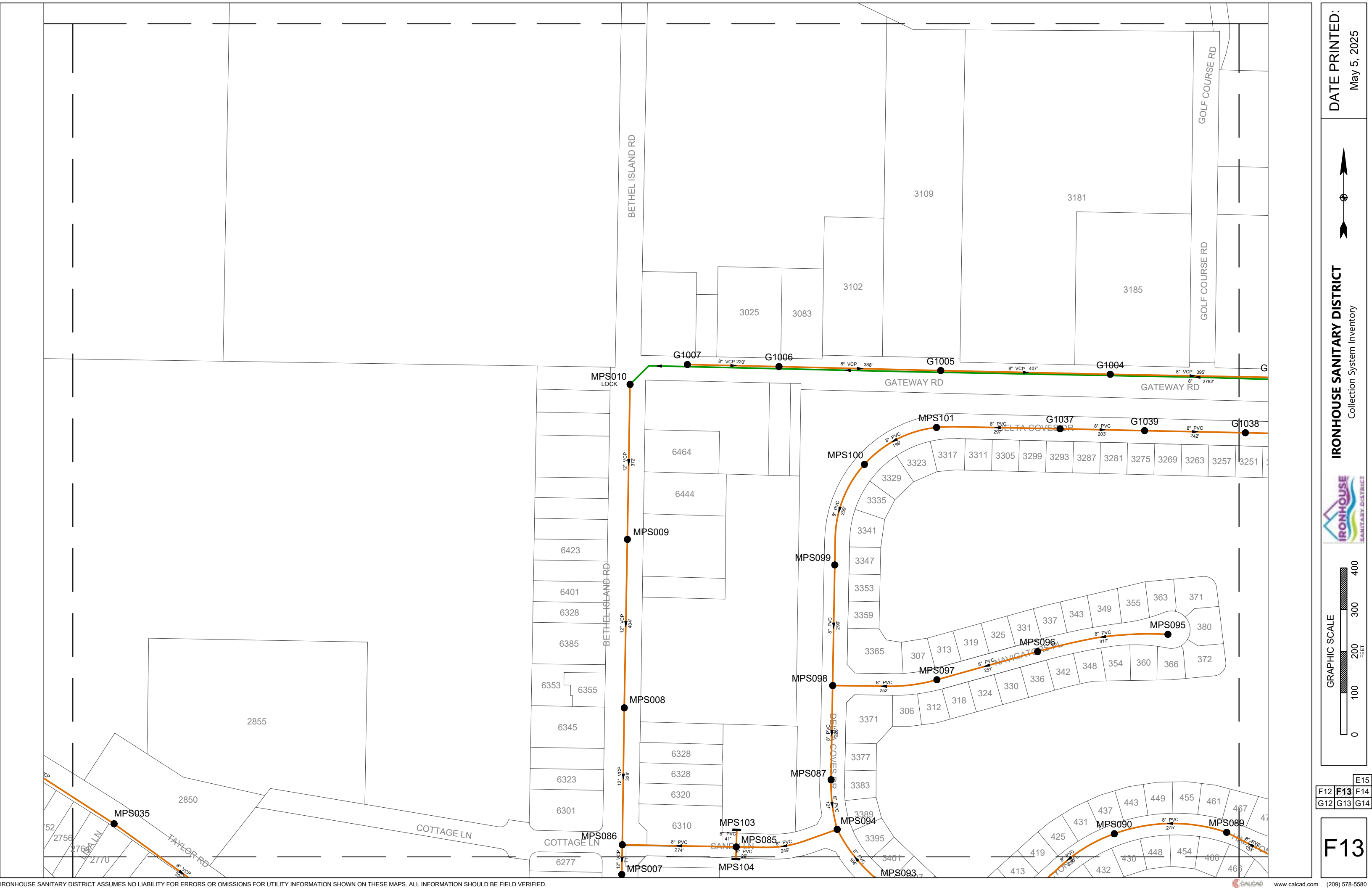
E11	F11	<b>F12</b>	F13
G11	G12	G13	


**F12**



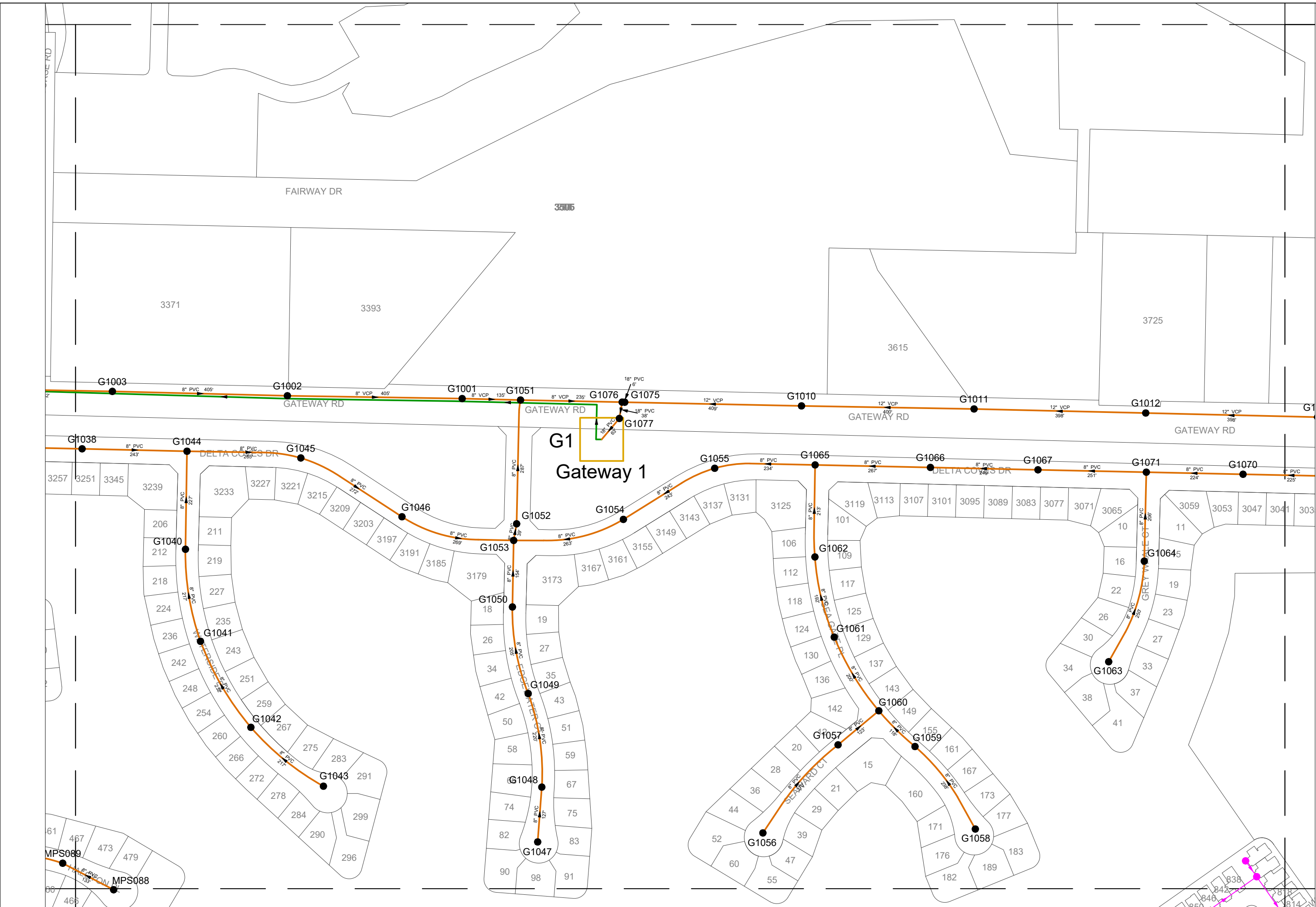
F12	<b>F13</b>	F14
G12	G13	G14

F13

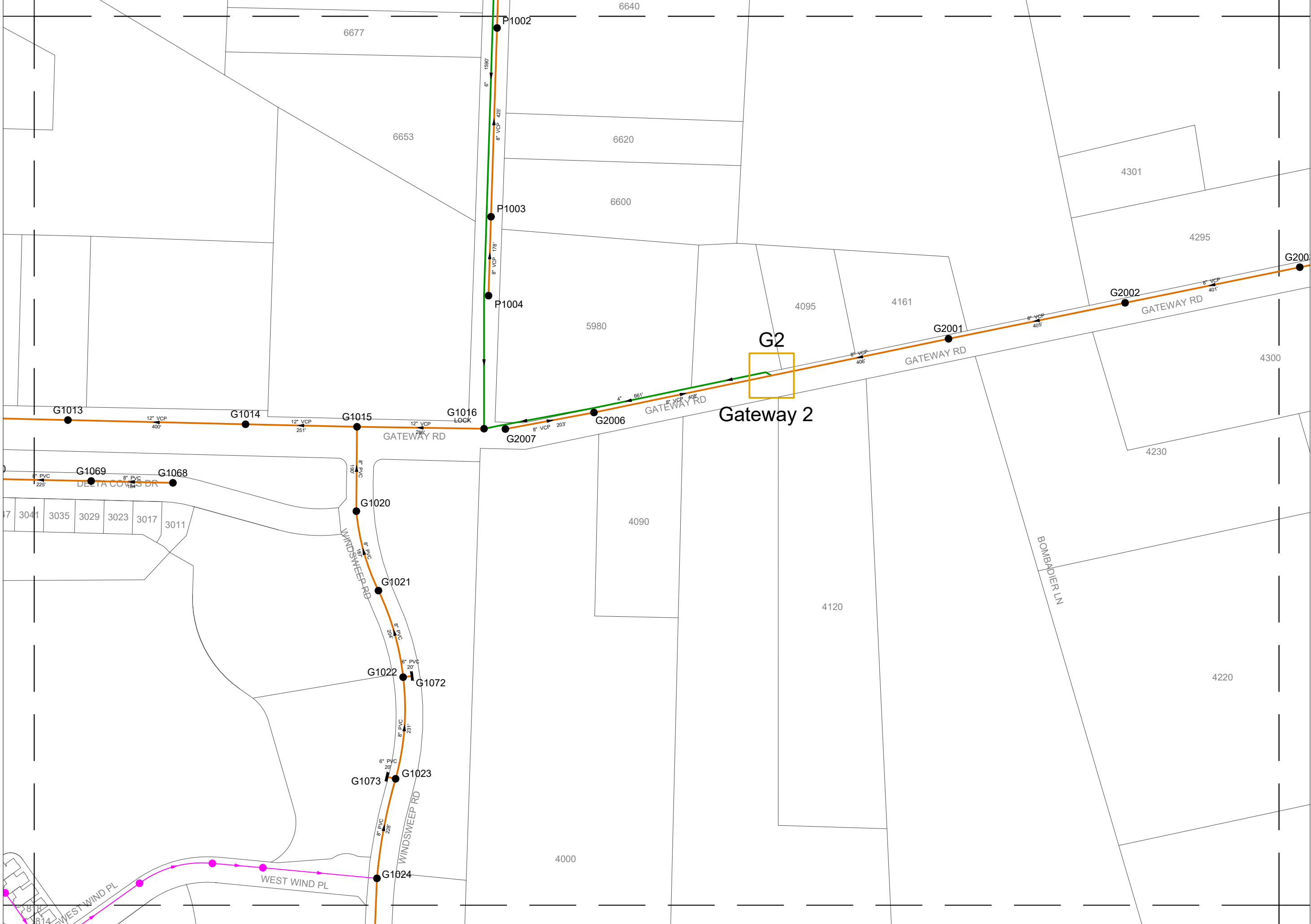




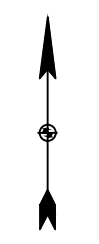
	E15
F13	F14
G13	G14
	G15



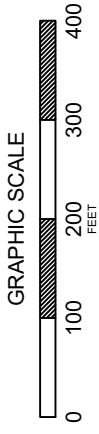
IRONHOUSE SANITARY DISTRICT ASSUMES NO LIABILITY FOR ERRORS OR OMISSIONS FOR UTILITY INFORMATION SHOWN ON THESE MAPS. ALL INFORMATION SHOULD BE FIELD VERIFIED.



DATE PRINTED:  
May 5, 2025

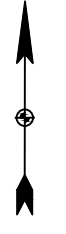


**IRONHOUSE SANITARY DISTRICT**  
Collection System Inventory

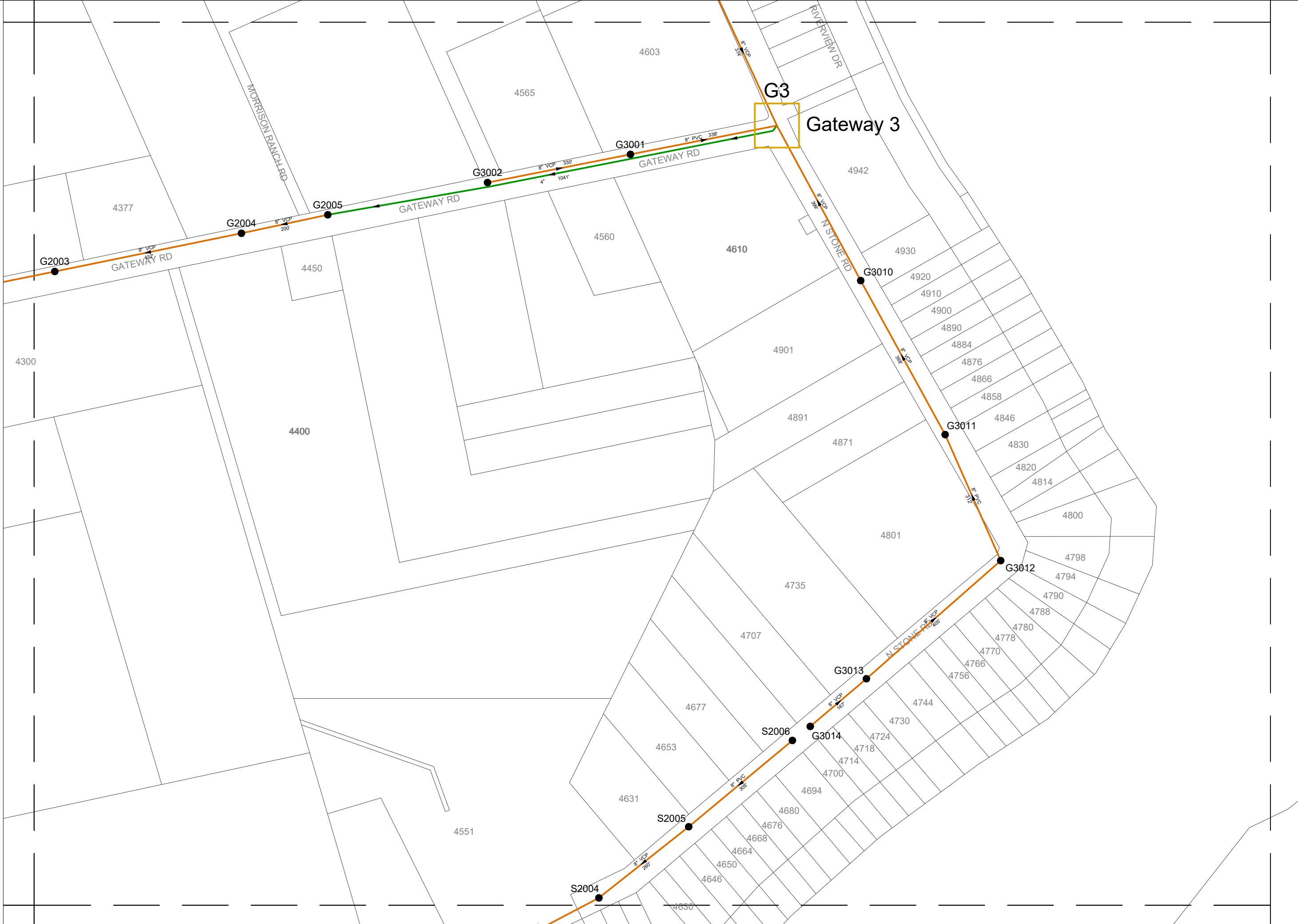


E15	E16
F14	<b>F15</b>
G14	G15

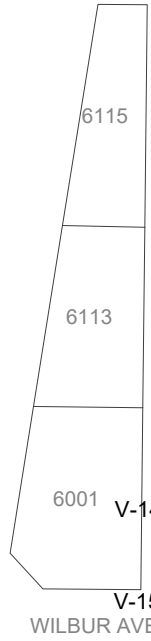
**F15**



E15	E16
F15	<b>F16</b>
G15	G16



STATE RTE 160

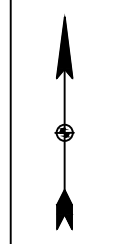


BRIDGEHEAD RD

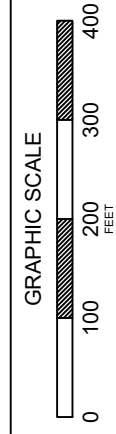
BRIDGEHEAD RD

WILBUR AVE

DATE PRINTED:  
May 5, 2025

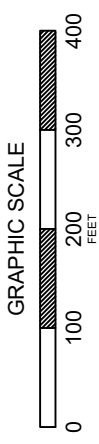


**IRONHOUSE SANITARY DISTRICT**  
Collection System Inventory



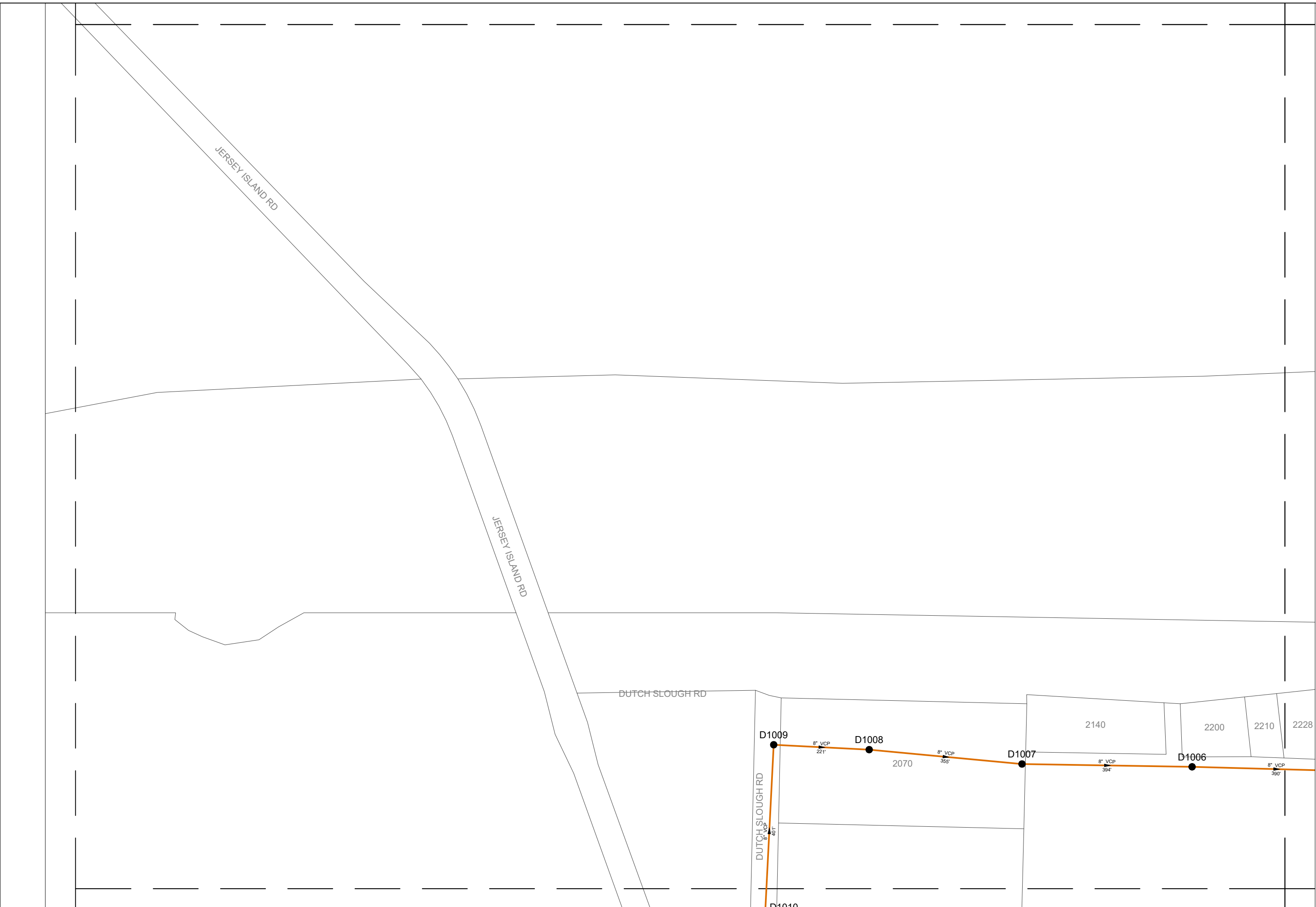
	F2	
	<b>G2</b>	
H1	H2	H3


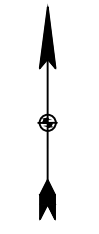
**G2**



F11	F12
<b>G11</b>	G12
H11	H12

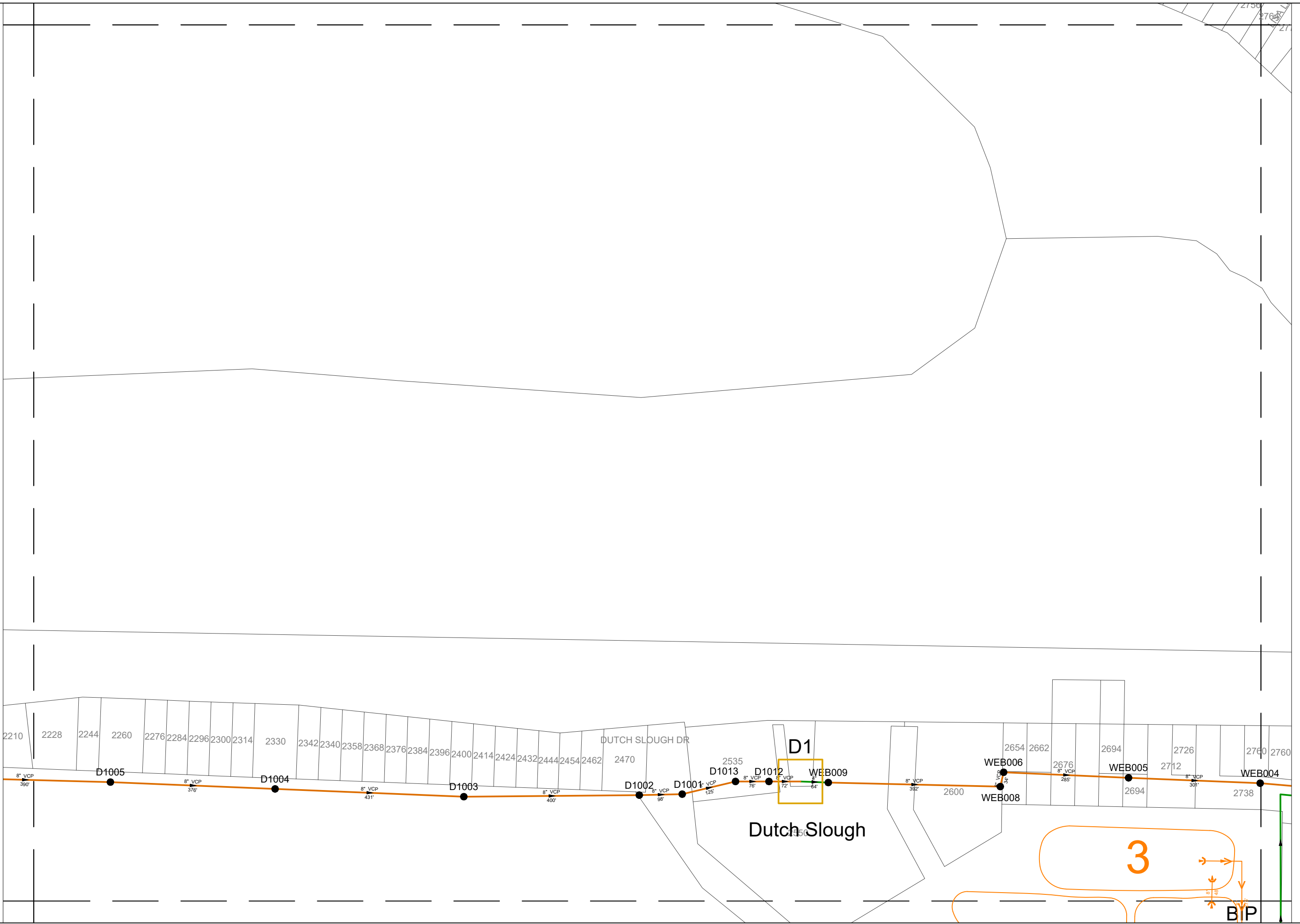
**G11**

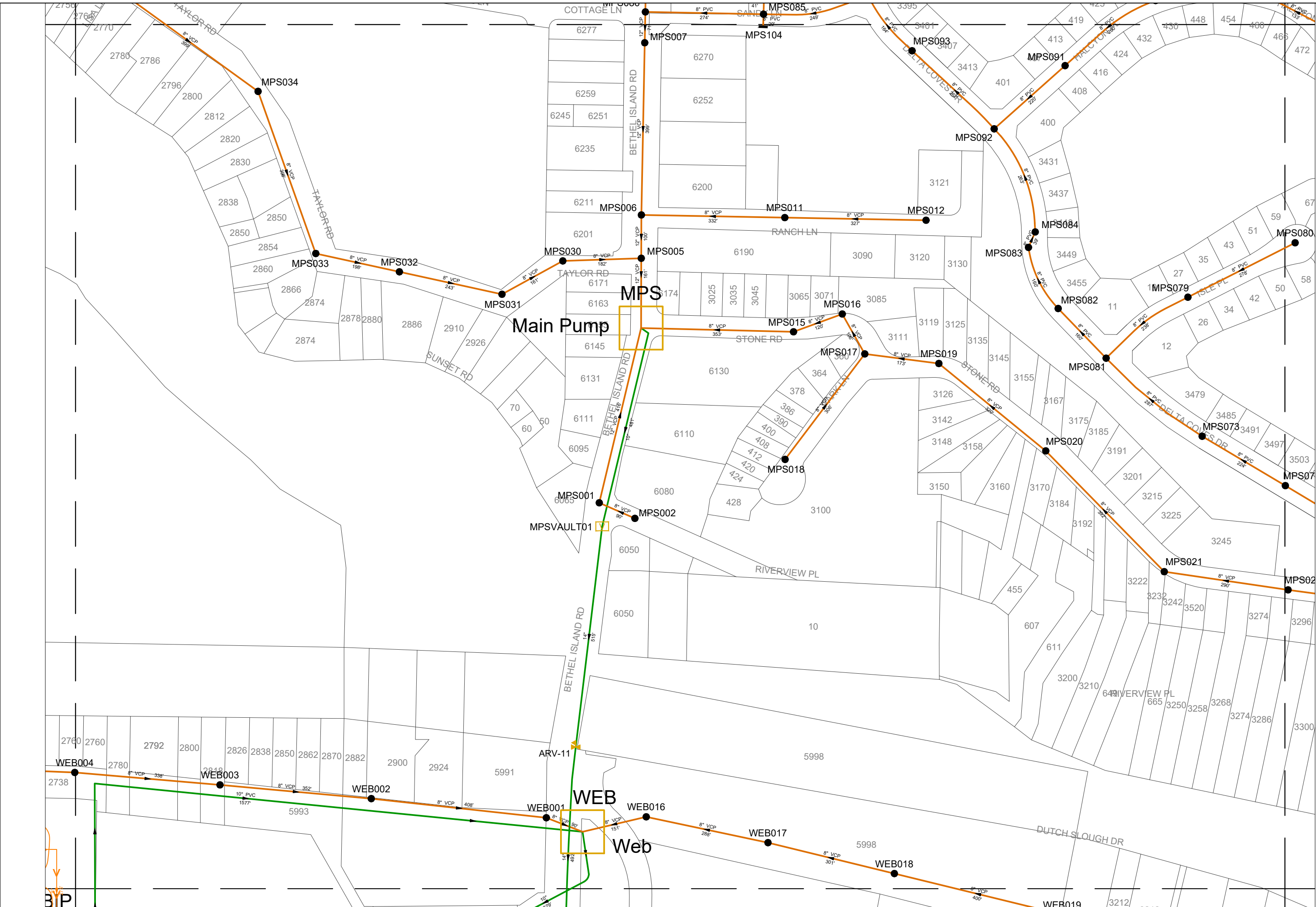




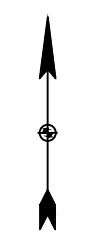
F11	F12	F13
G11	<b>G12</b>	G13
H11	H12	H13

G12






DATE PRINTED:  
May 5, 2025



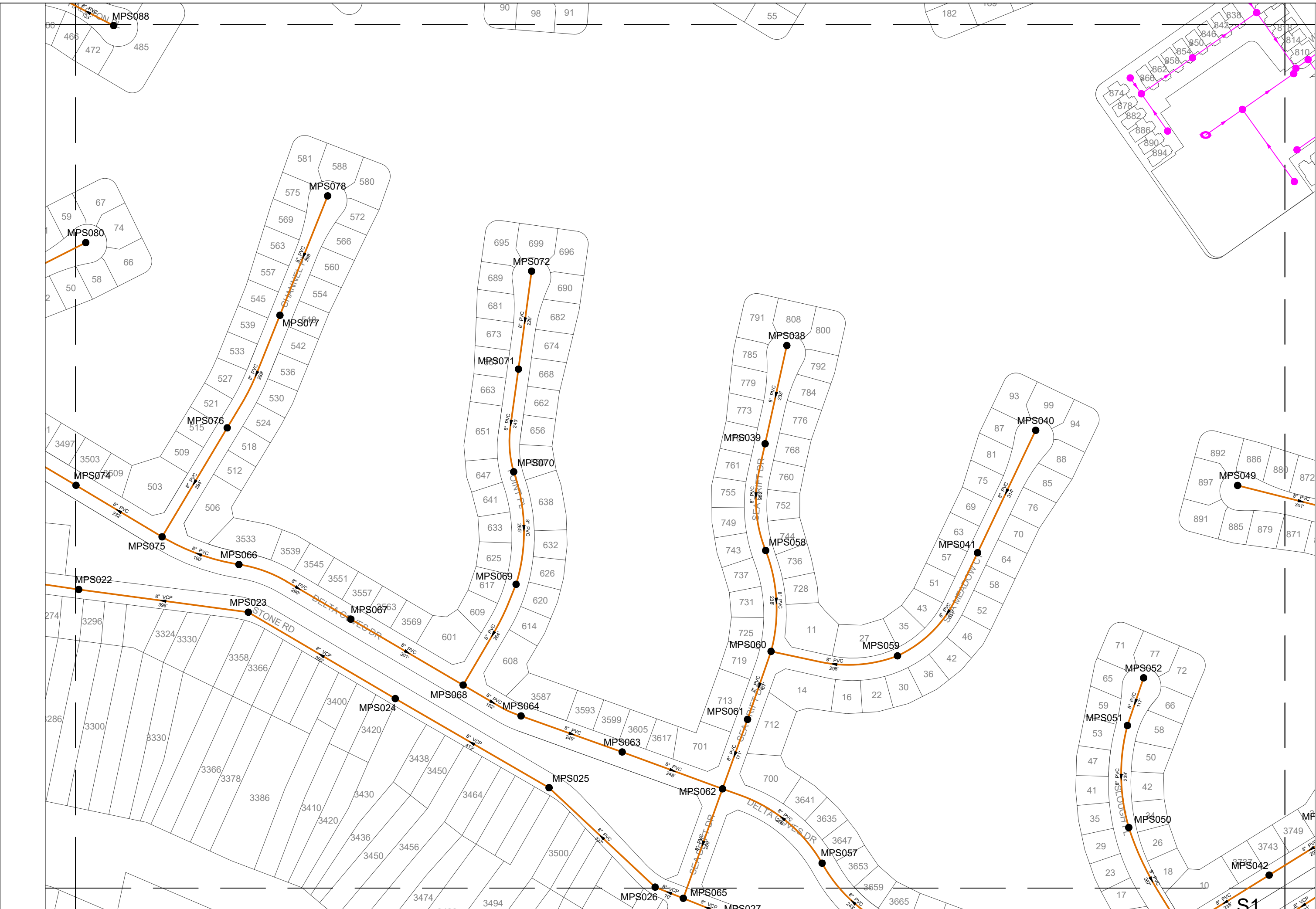
**IRONHOUSE SANITARY DISTRICT**  
Collection System Inventory



F12	F13	F14
G12	<b>G13</b>	G14
H12	H13	H14

**G13**

IRONHOUSE SANITARY DISTRICT ASSUMES NO LIABILITY FOR ERRORS OR OMISSIONS FOR UTILITY INFORMATION SHOWN ON THESE MAPS. ALL INFORMATION SHOULD BE FIELD VERIFIED.




IRONHOUSE SANITARY DISTRICT ASSUMES NO LIABILITY FOR ERRORS OR OMISSIONS FOR UTILITY INFORMATION SHOWN ON THESE MAPS. ALL INFORMATION SHOULD BE FIELD VERIFIED.

DATE PRINTED:  
May 5, 2025

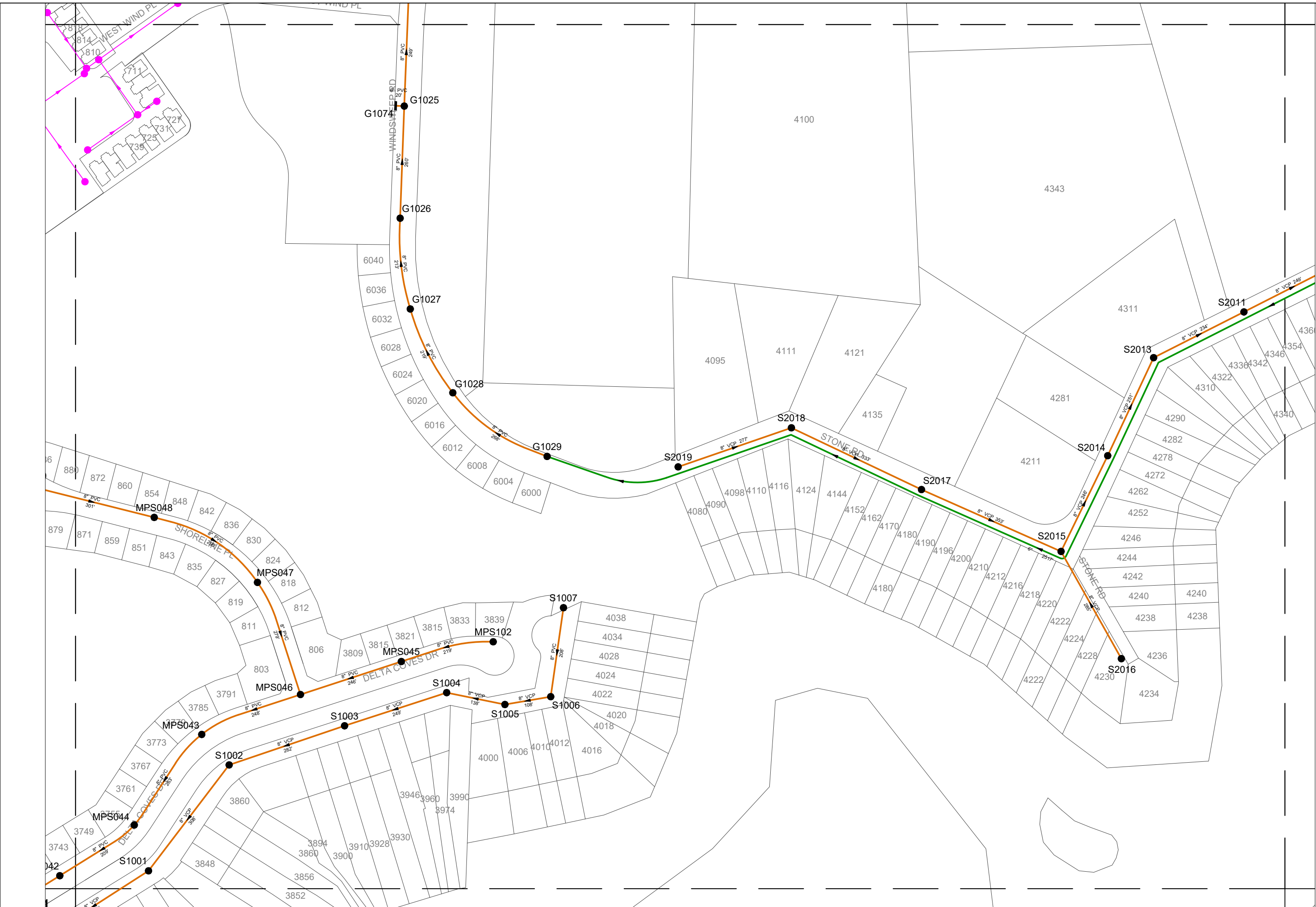


**IRONHOUSE SANITARY DISTRICT**  
Collection System Inventory



F13	F14	F15
G13	<b>G14</b>	G15
H13	H14	H15


**G14**



DATE PRINTED:  
May 5, 2025



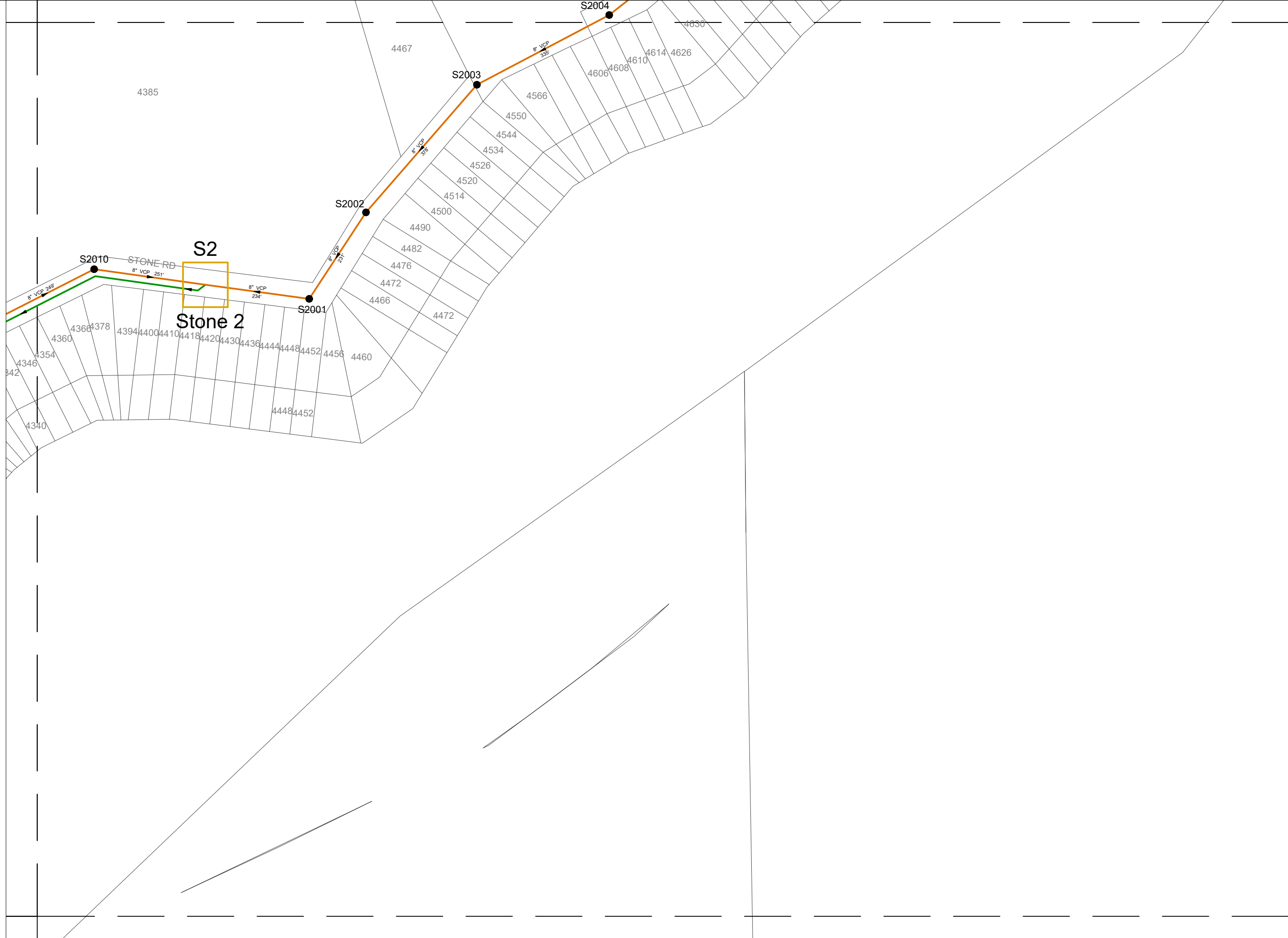
**IRONHOUSE SANITARY DISTRICT**  
Collection System Inventory



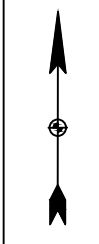
F14	F15	F16
G14	<b>G15</b>	G16
H14	H15	

**G15**

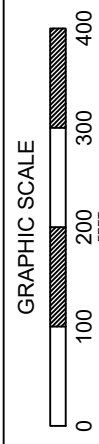
IRONHOUSE SANITARY DISTRICT ASSUMES NO LIABILITY FOR ERRORS OR OMISSIONS FOR UTILITY INFORMATION SHOWN ON THESE MAPS. ALL INFORMATION SHOULD BE FIELD VERIFIED.



DATE PRINTED:  
May 5, 2025




**IRONHOUSE SANITARY DISTRICT**  
Collection System Inventory

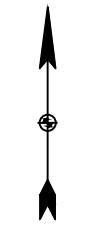


F15	F16
G15	<b>G16</b>
H15	

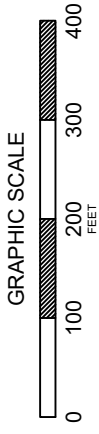
**G16**



DATE PRINTED:  
May 5, 2025

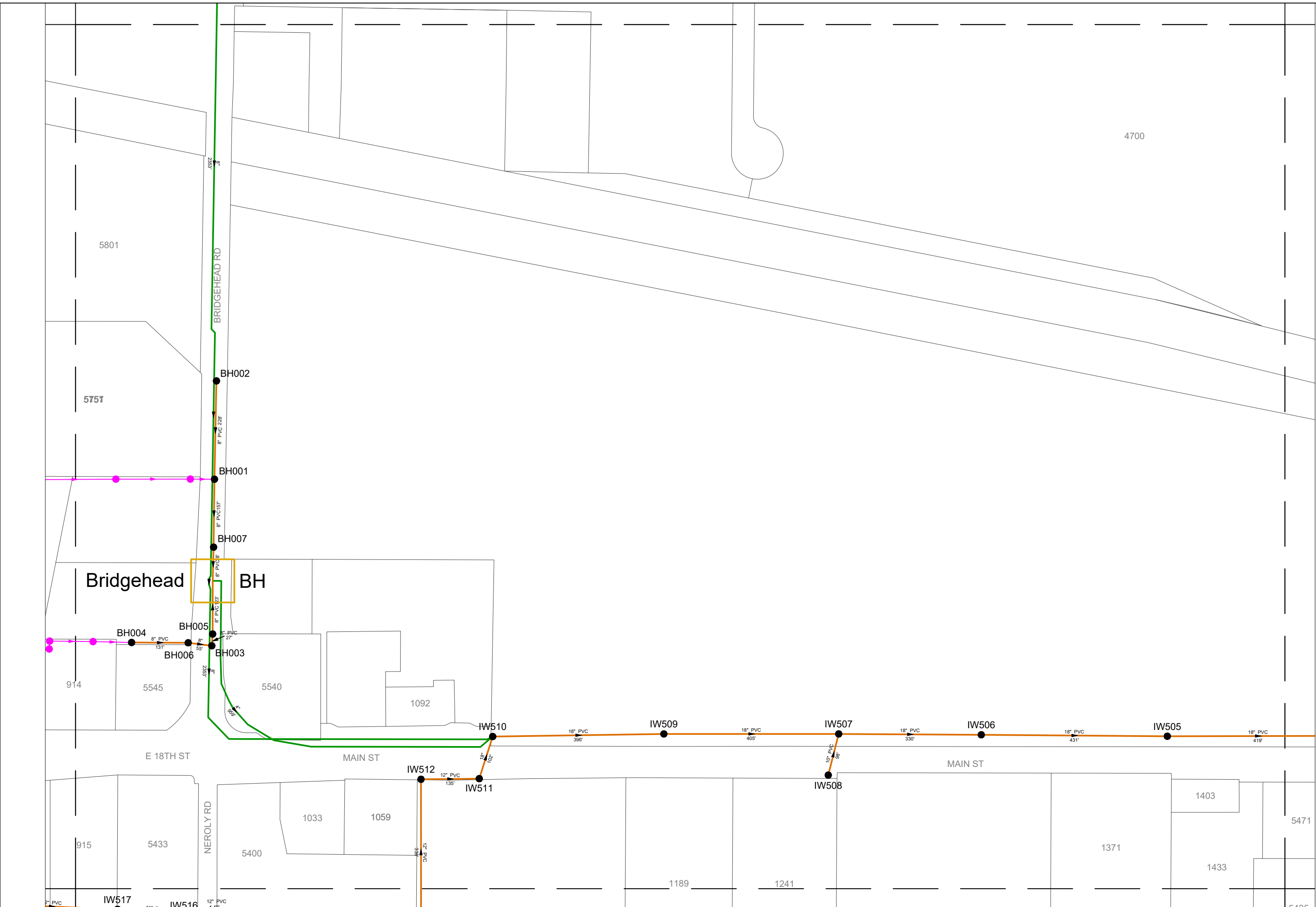


**IRONHOUSE SANITARY DISTRICT**  
Collection System Inventory

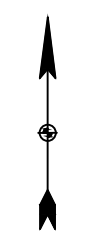


		G2
H1	H2	
I1	I2	

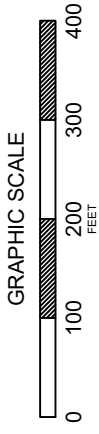
**H1**



DATE PRINTED:  
May 5, 2025



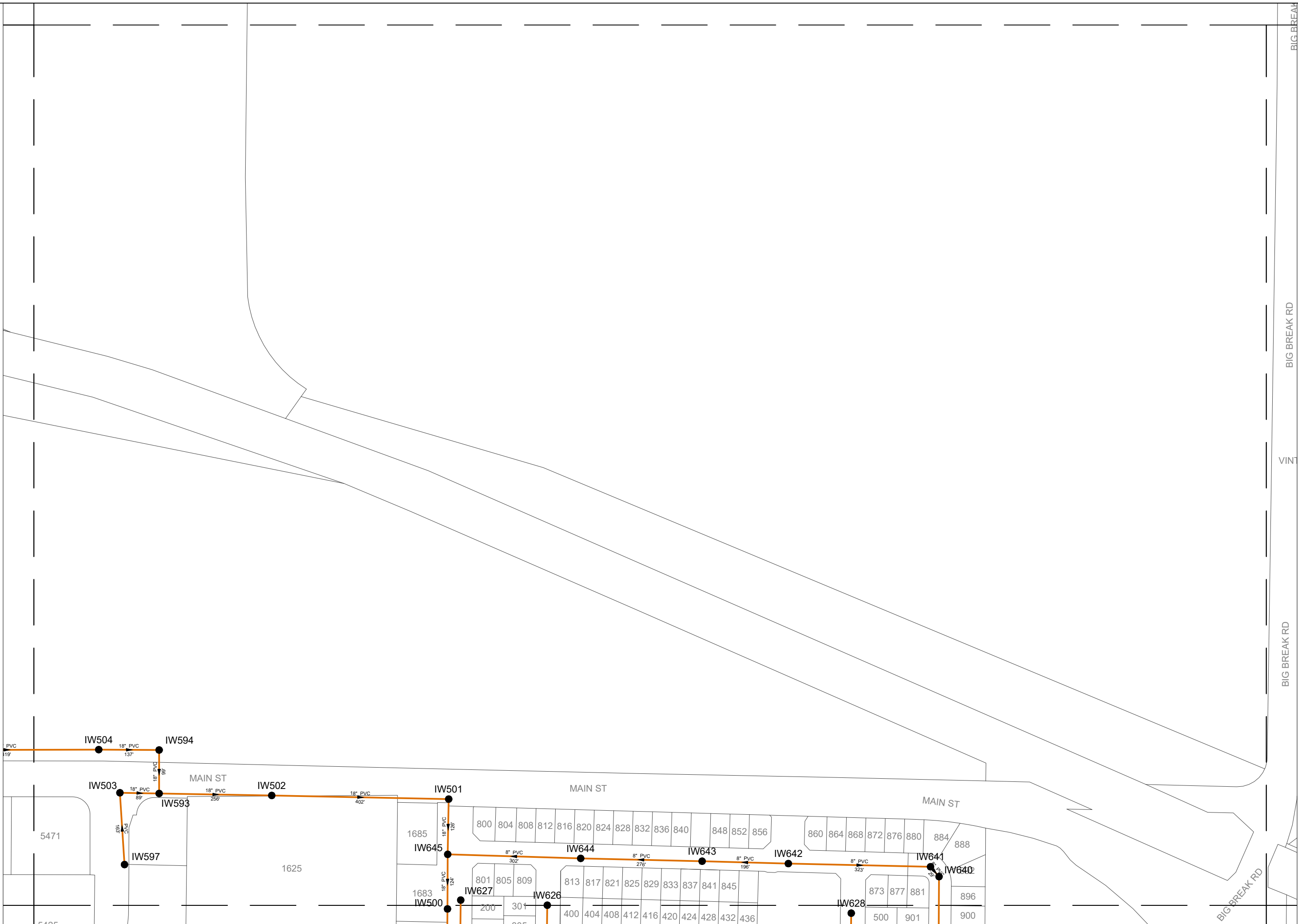
**IRONHOUSE SANITARY DISTRICT**  
Collection System Inventory



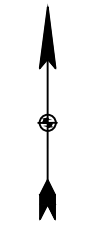
	G2	
H1	<b>H2</b>	H3
11	I2	I3

**H2**

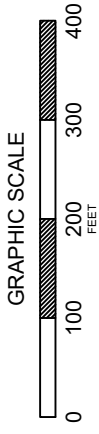
IRONHOUSE SANITARY DISTRICT ASSUMES NO LIABILITY FOR ERRORS OR OMISSIONS FOR UTILITY INFORMATION SHOWN ON THESE MAPS. ALL INFORMATION SHOULD BE FIELD VERIFIED.



DATE PRINTED:  
May 5, 2025



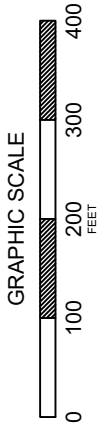
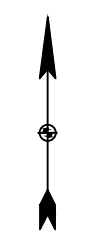
**IRONHOUSE SANITARY DISTRICT**  
Collection System Inventory



G2			
H2	<b>H3</b>	H4	
I2	I3	I4	

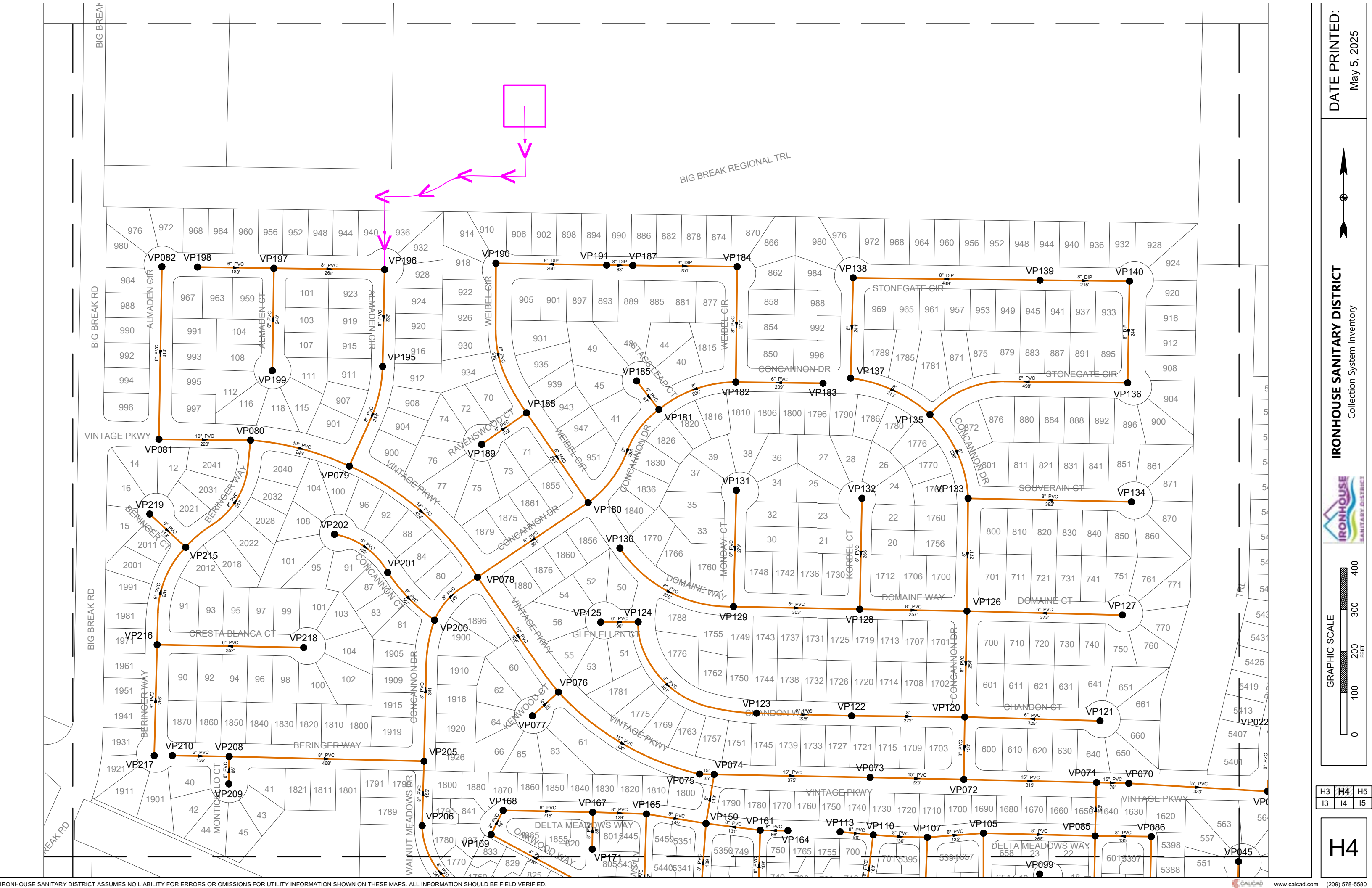
**H3**

IRONHOUSE SANITARY DISTRICT ASSUMES NO LIABILITY FOR ERRORS OR OMISSIONS FOR UTILITY INFORMATION SHOWN ON THESE MAPS. ALL INFORMATION SHOULD BE FIELD VERIFIED.

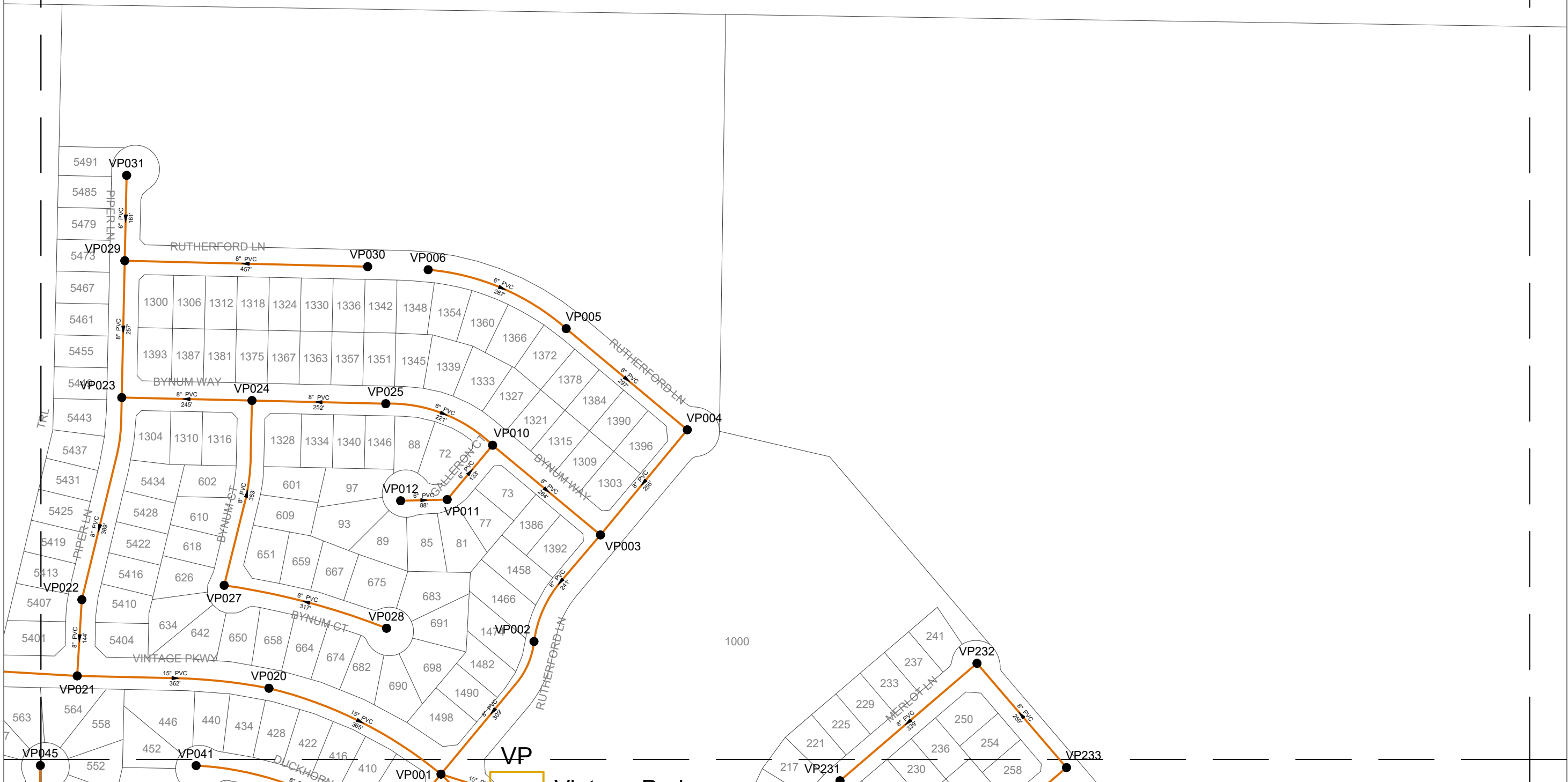


H3	H4	H5
13	14	15

**H4**



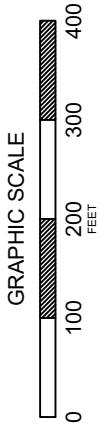
IRONHOUSE SANITARY DISTRICT ASSUMES NO LIABILITY FOR ERRORS OR OMISSIONS FOR UTILITY INFORMATION SHOWN ON THESE MAPS. ALL INFORMATION SHOULD BE FIELD VERIFIED.



IRONHOUSE SANITARY DISTRICT ASSUMES NO LIABILITY FOR ERRORS OR OMISSIONS FOR UTILITY INFORMATION SHOWN ON THESE MAPS. ALL INFORMATION SHOULD BE FIELD VERIFIED.



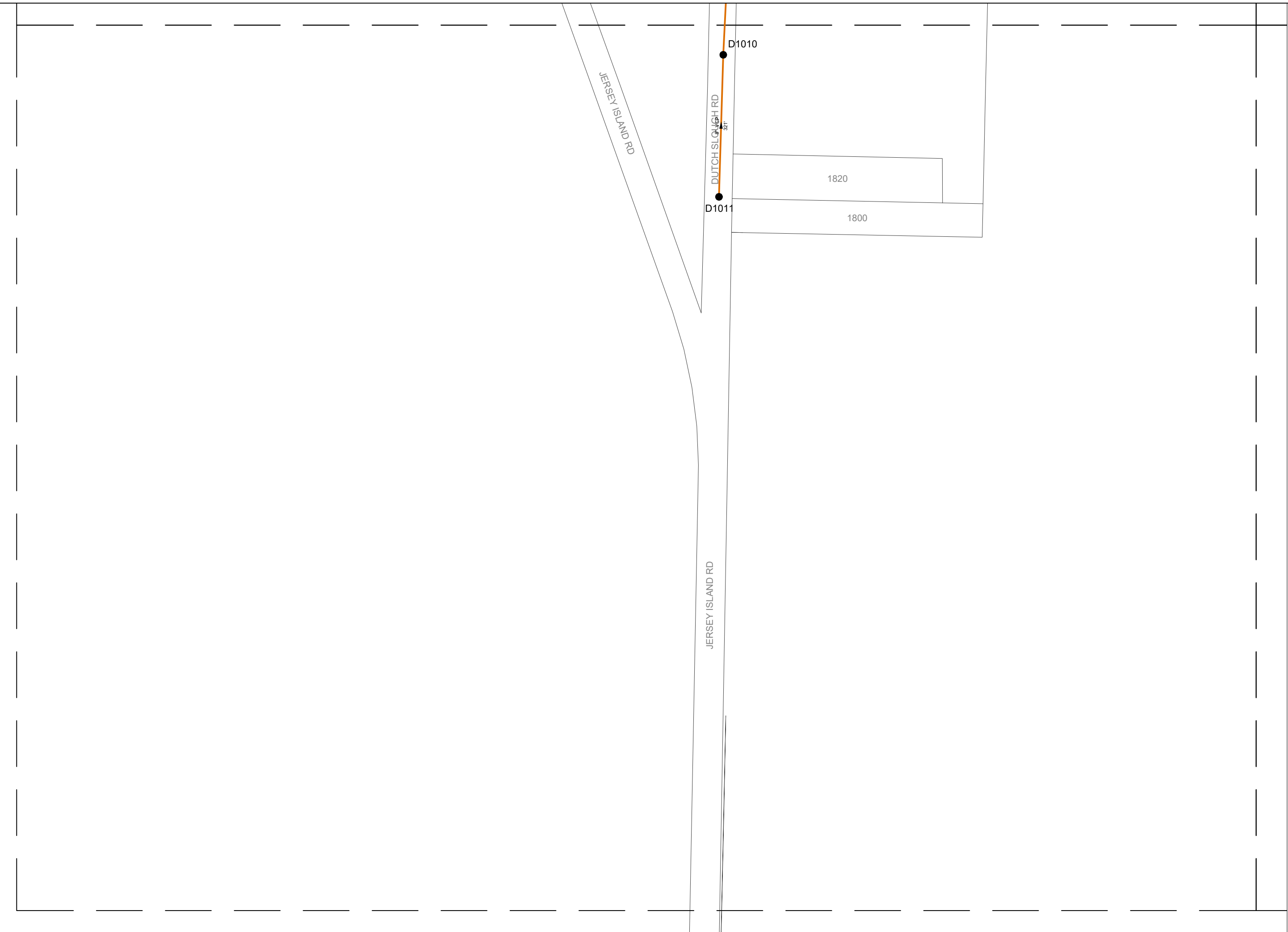
**IRONHOUSE SANITARY DISTRICT**  
Collection System Inventory



H4	<b>H5</b>	
14	15	16

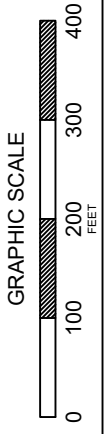
**H5**

DATE PRINTED:  
May 5, 2025



G11	G12
<b>H11</b>	H12
	I13

**H11**



**IRONHOUSE SANITARY DISTRICT**  
Collection System Inventory



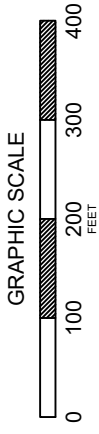
DATE PRINTED:  
May 5, 2025



DATE PRINTED:  
May 5, 2025

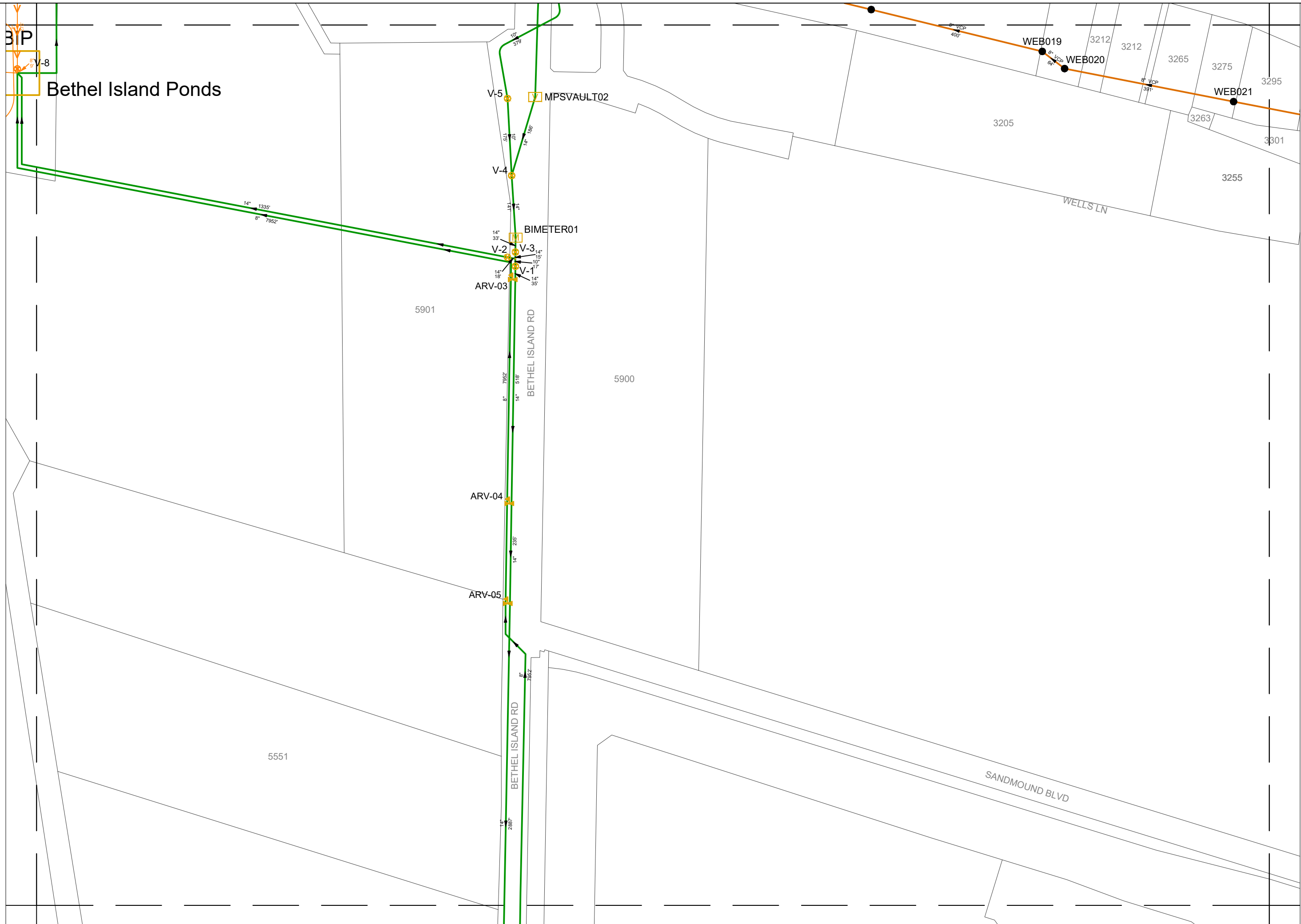


**IRONHOUSE SANITARY DISTRICT**  
Collection System Inventory



G11	G12	G13
H11	<b>H12</b>	H13
		I13

**H12**



Bethel Island Ponds

5901

5900

5551

3205

3212

3212

3265

3275

3295

3301

3255

WELLS LN

BETHEL ISLAND RD

SANDMOUND BLVD

V-5

V-4

V-2

V-3

V-1

ARV-03

BIMETER01

MPSVAULT02

ARV-04

ARV-05

WEB019

WEB020

WEB021

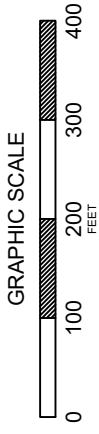
BIP

V-8

DATE PRINTED:  
May 5, 2025

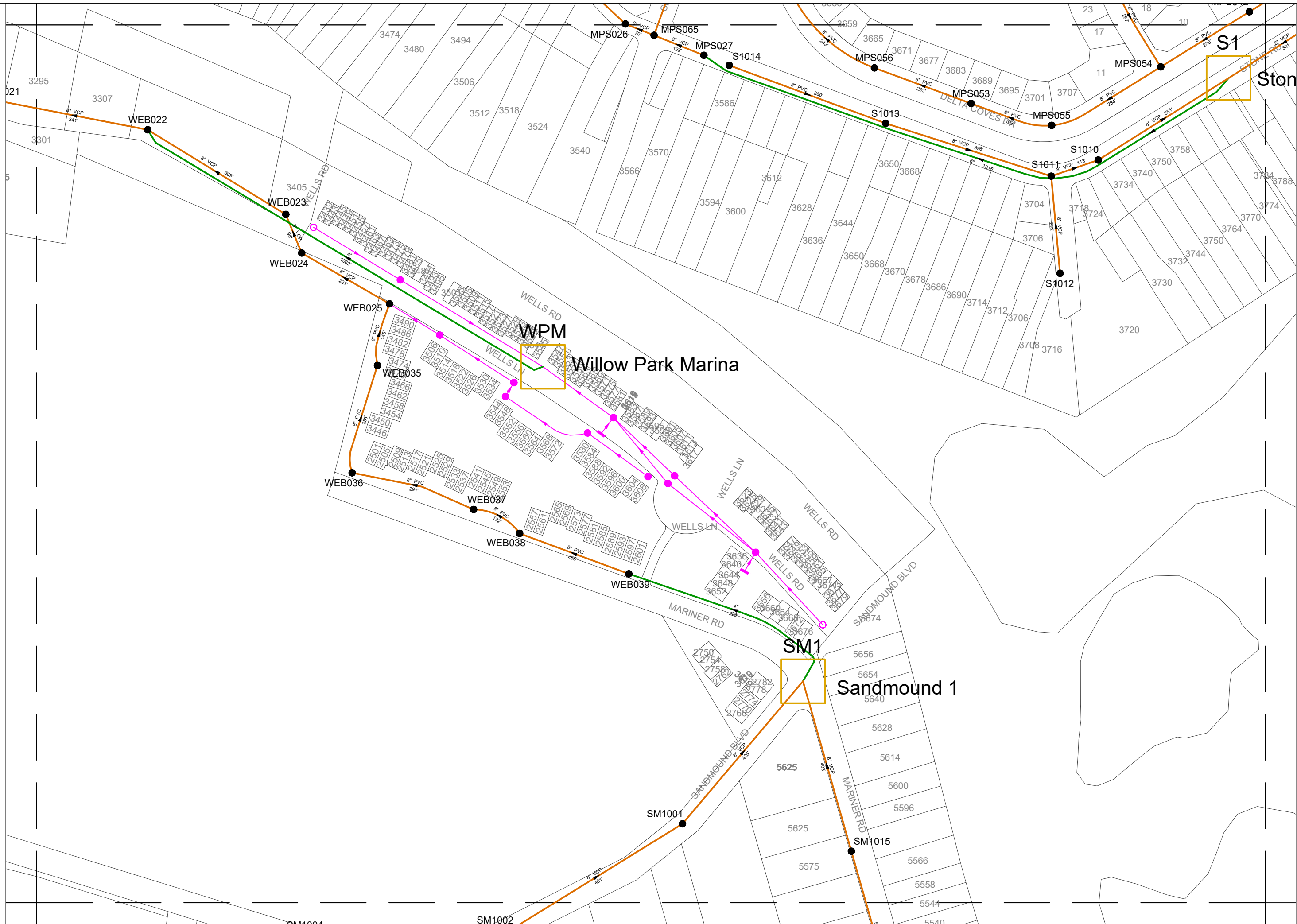


IRONHOUSE SANITARY DISTRICT  
Collection System Inventory

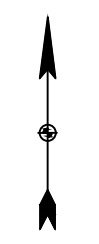


G12	G13	G14
H12	<b>H13</b>	H14
I13		I14

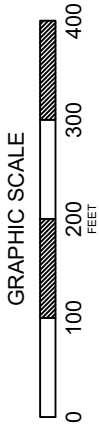
**H13**



DATE PRINTED:  
May 5, 2025



**IRONHOUSE SANITARY DISTRICT**  
Collection System Inventory



G13	G14	G15
H13	<b>H14</b>	H15
I13	I14	

**H14**

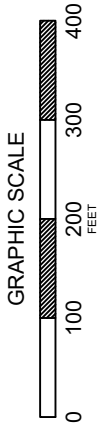


Stone 1

DATE PRINTED:  
May 5, 2025

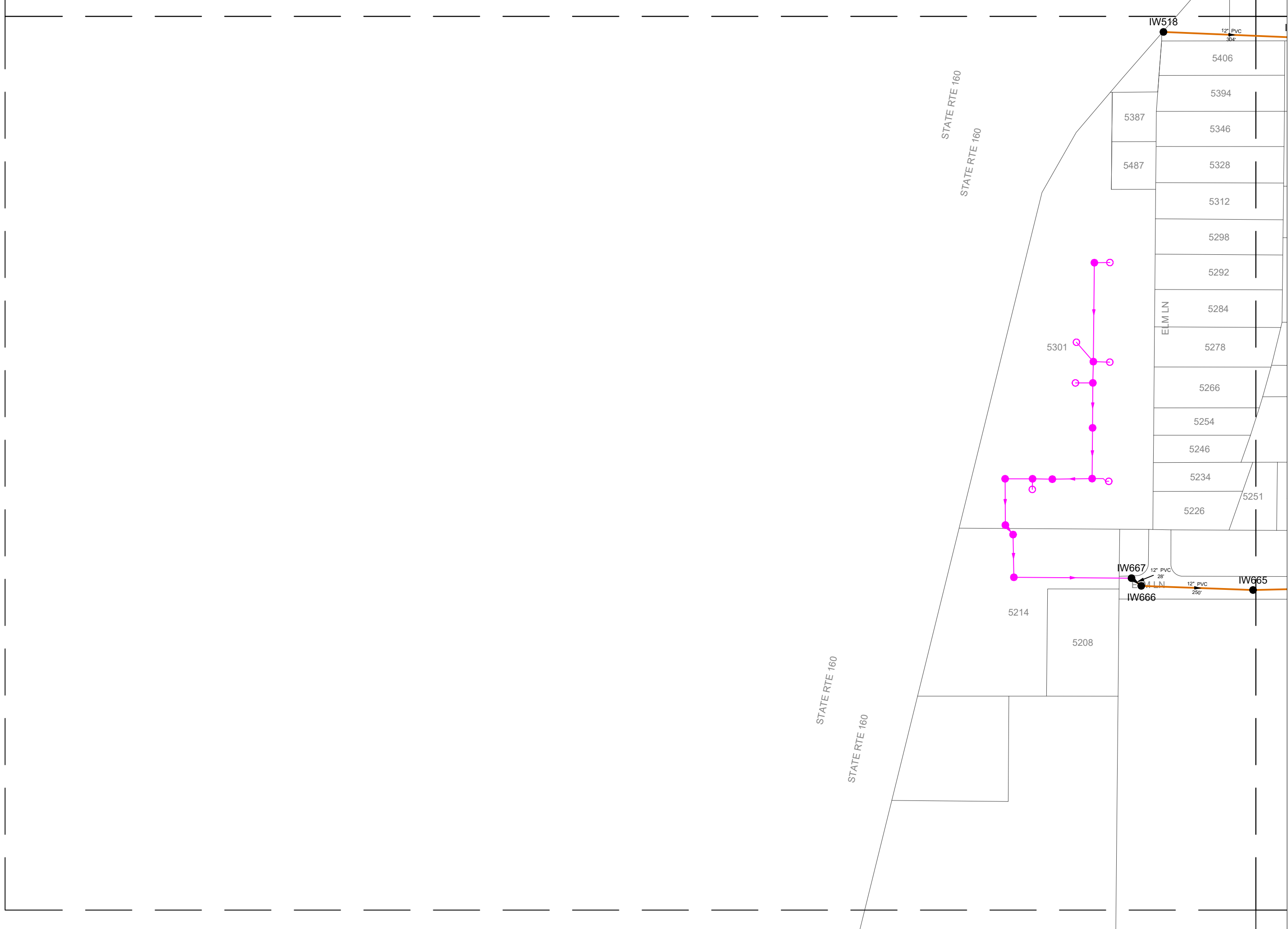


**IRONHOUSE SANITARY DISTRICT**  
Collection System Inventory

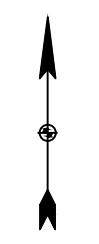


G14	G15	G16
H14	<b>H15</b>	
I14	J15	

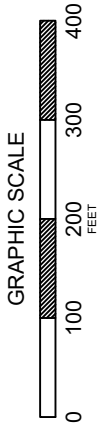
**H15**



DATE PRINTED:  
May 5, 2025

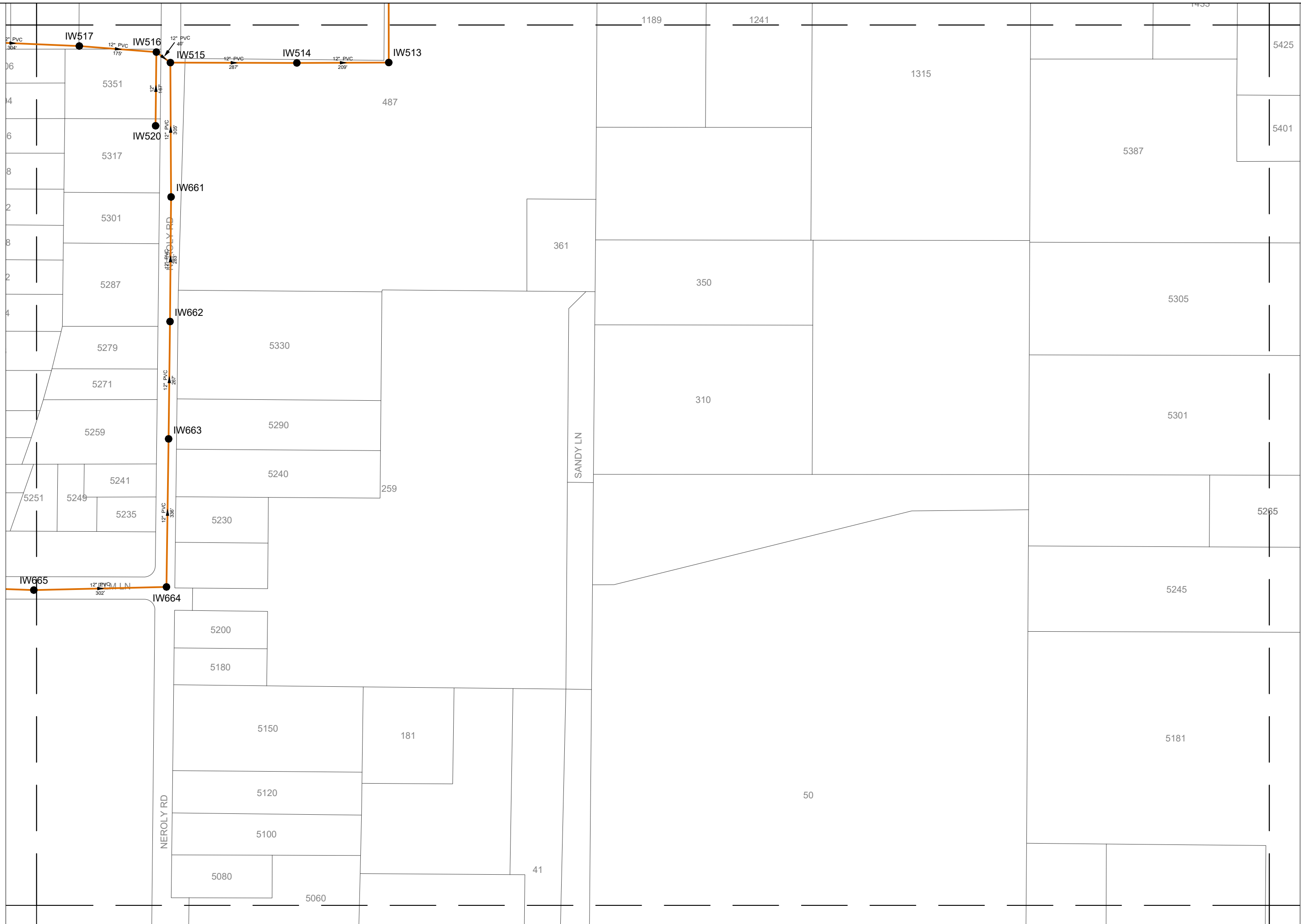


**IRONHOUSE SANITARY DISTRICT**  
Collection System Inventory

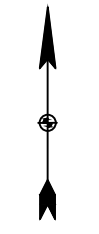


H1	H2
I1	I2
	J2

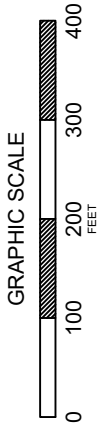
**I1**



DATE PRINTED:  
May 5, 2025

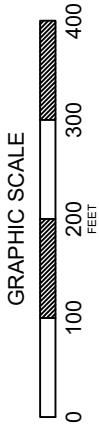
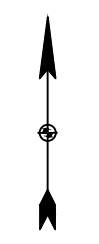
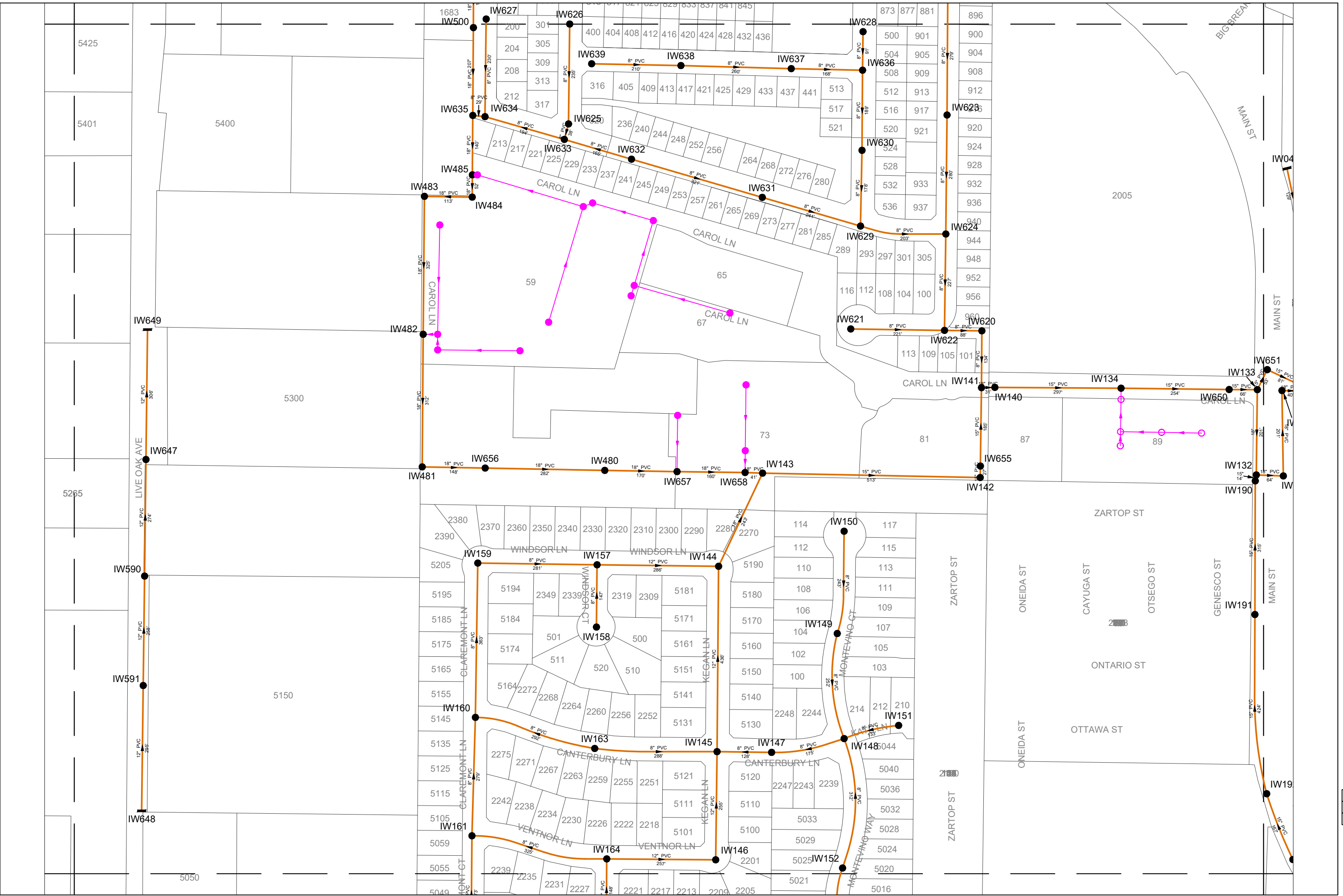


**IRONHOUSE SANITARY DISTRICT**  
Collection System Inventory



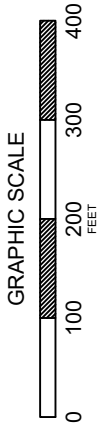
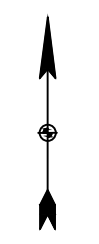
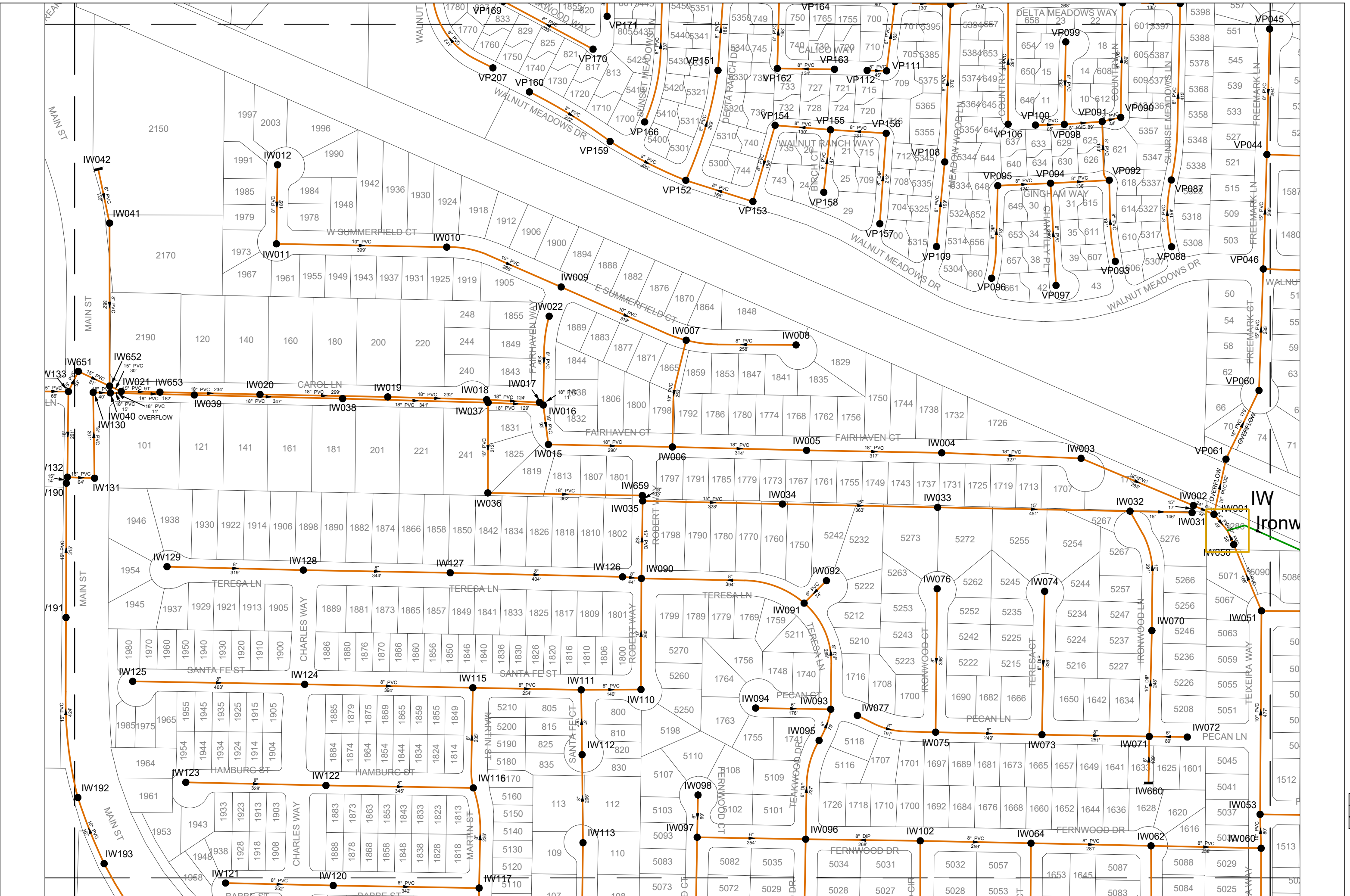
H1	H2	H3
I1	<b>I2</b>	I3
J2	J3	

**I2**




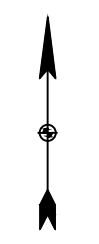
H2	H3	H4
I2	<b>I3</b>	I4
J2	J3	J4

IRONHOUSE SANITARY DISTRICT ASSUMES NO LIABILITY FOR ERRORS OR OMISSIONS FOR UTILITY INFORMATION SHOWN ON THESE MAPS. ALL INFORMATION SHOULD BE FIELD VERIFIED.

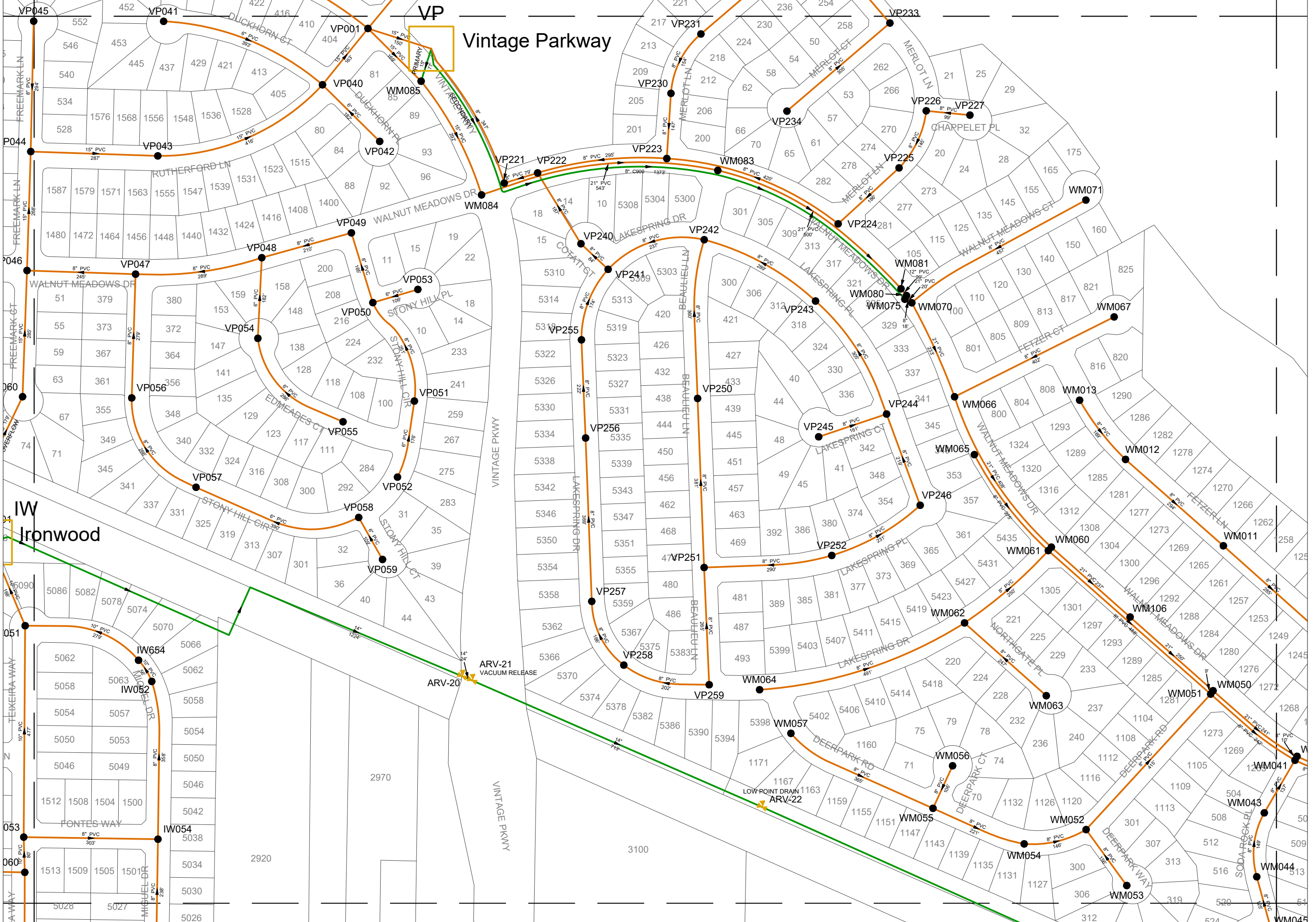


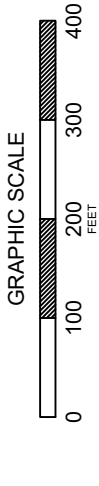
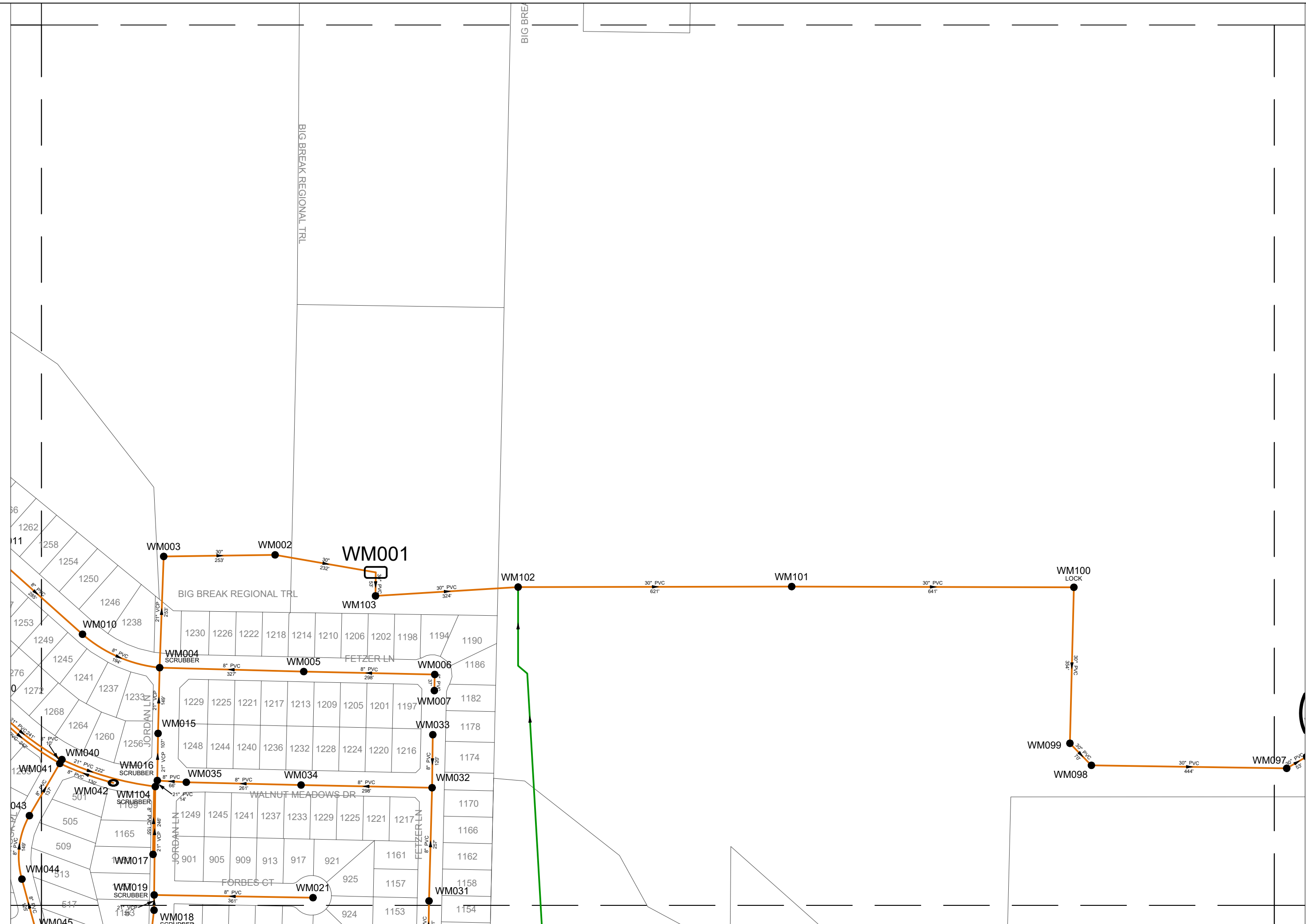
H3	H4	H5
I3	<b>I4</b>	I5
J3	J4	J5

IRONHOUSE SANITARY DISTRICT ASSUMES NO LIABILITY FOR ERRORS OR OMISSIONS FOR UTILITY INFORMATION SHOWN ON THESE MAPS. ALL INFORMATION SHOULD BE FIELD VERIFIED.



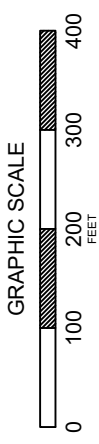
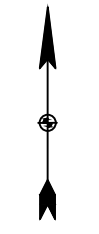
H4	H5
I4	I5
J4	J6





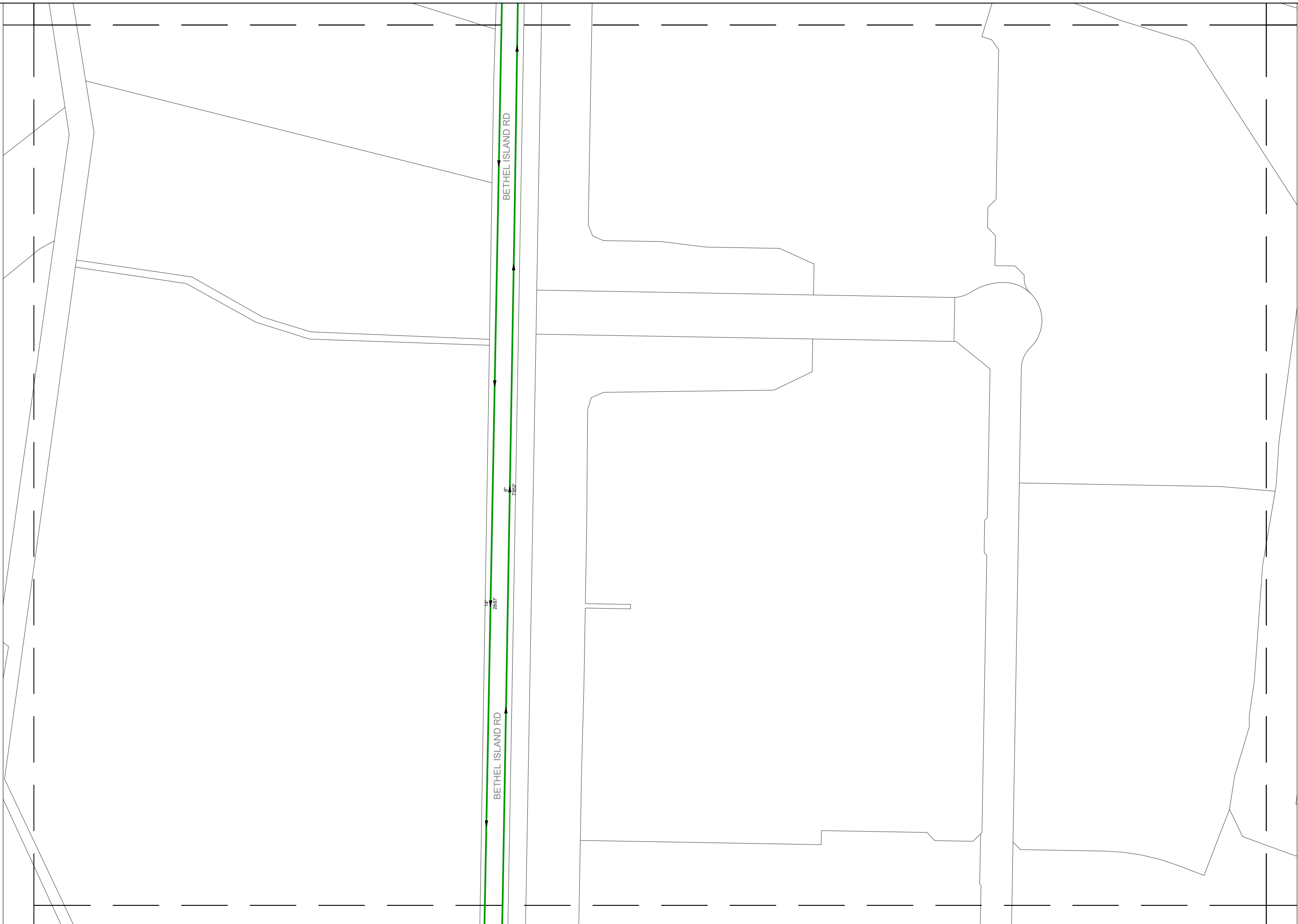
H5	H6	H7
J5	J6	J7

IRONHOUSE SANITARY DISTRICT ASSUMES NO LIABILITY FOR ERRORS OR OMISSIONS FOR UTILITY INFORMATION SHOWN ON THESE MAPS. ALL INFORMATION SHOULD BE FIELD VERIFIED.



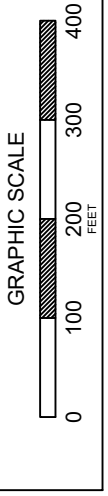
16	17
J6	J7



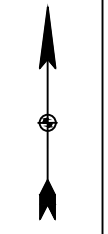


H12	H13	H14
I13	I14	
J13	J14	

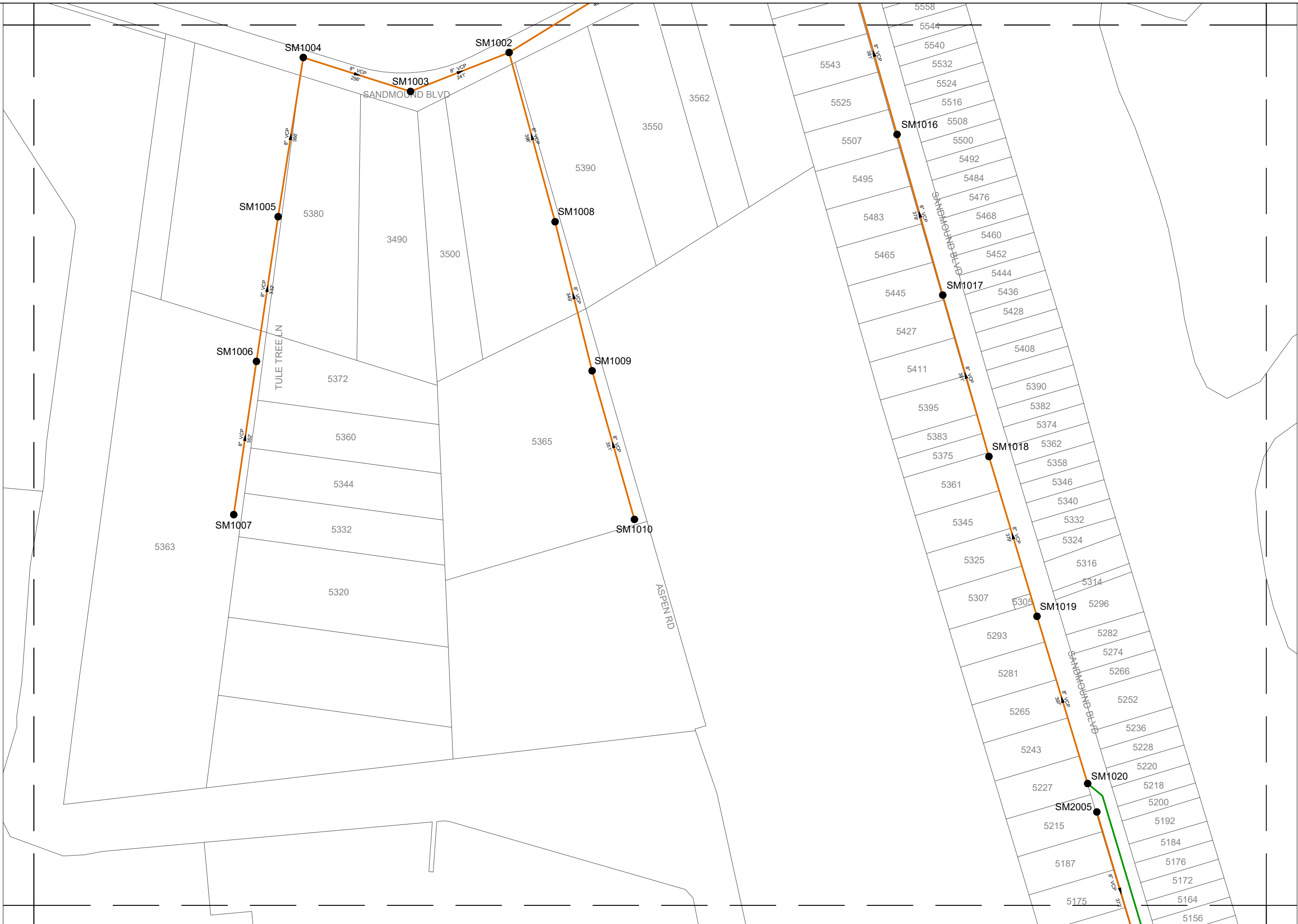
**I13**



**IRONHOUSE SANITARY DISTRICT**  
Collection System Inventory



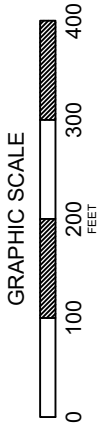
**DATE PRINTED:**  
May 5, 2025



DATE PRINTED:  
May 5, 2025



IRONHOUSE SANITARY DISTRICT  
Collection System Inventory

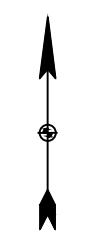


H13	H14	H15
I13	<b>I14</b>	J15
J13	J14	J15

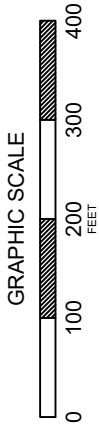
**I14**



DATE PRINTED:  
May 5, 2025

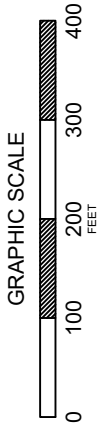
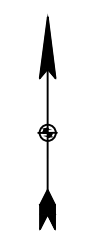
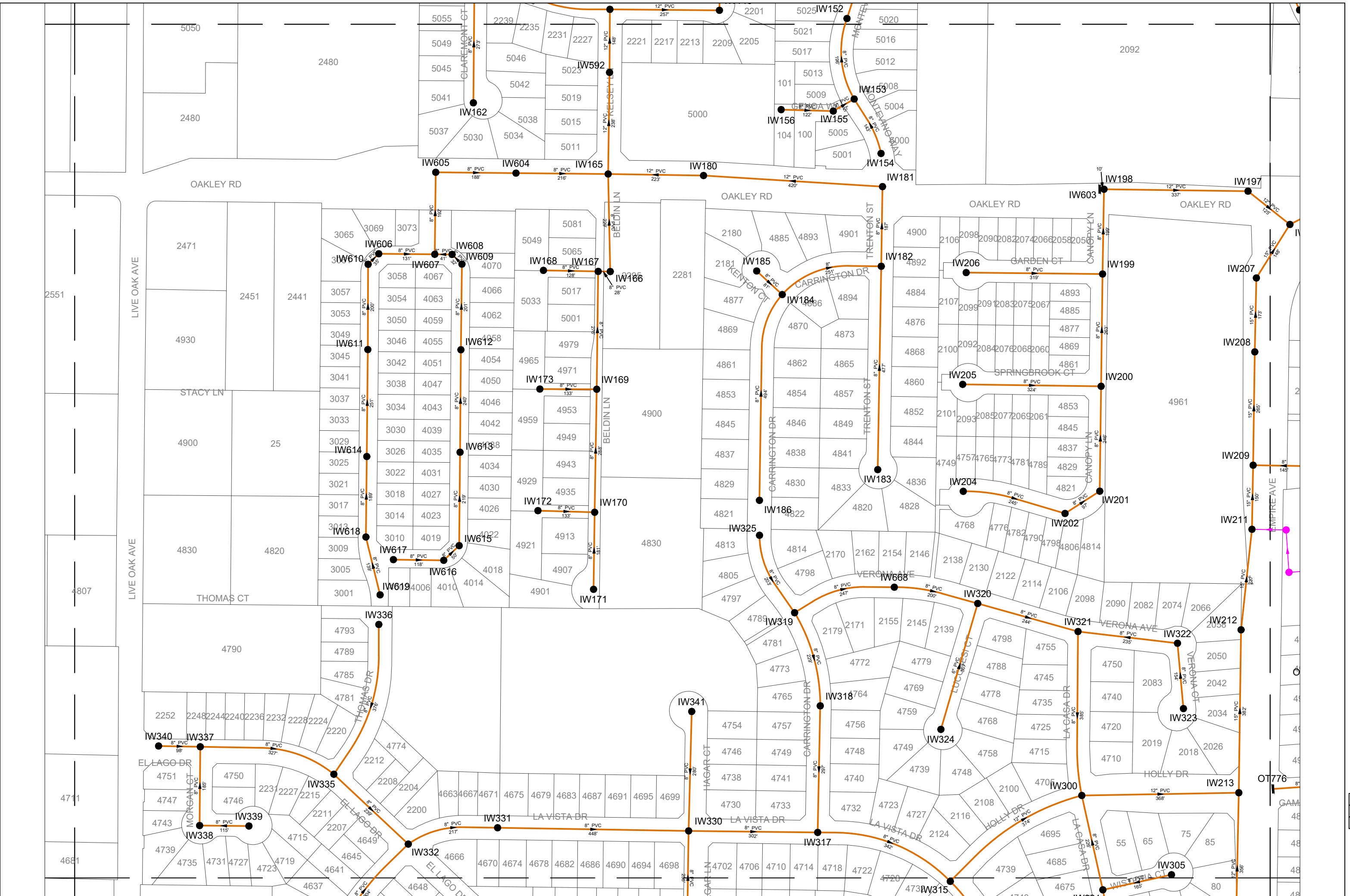


**IRONHOUSE SANITARY DISTRICT**  
Collection System Inventory



I1	I2	I3
J2	J3	
K2	K3	

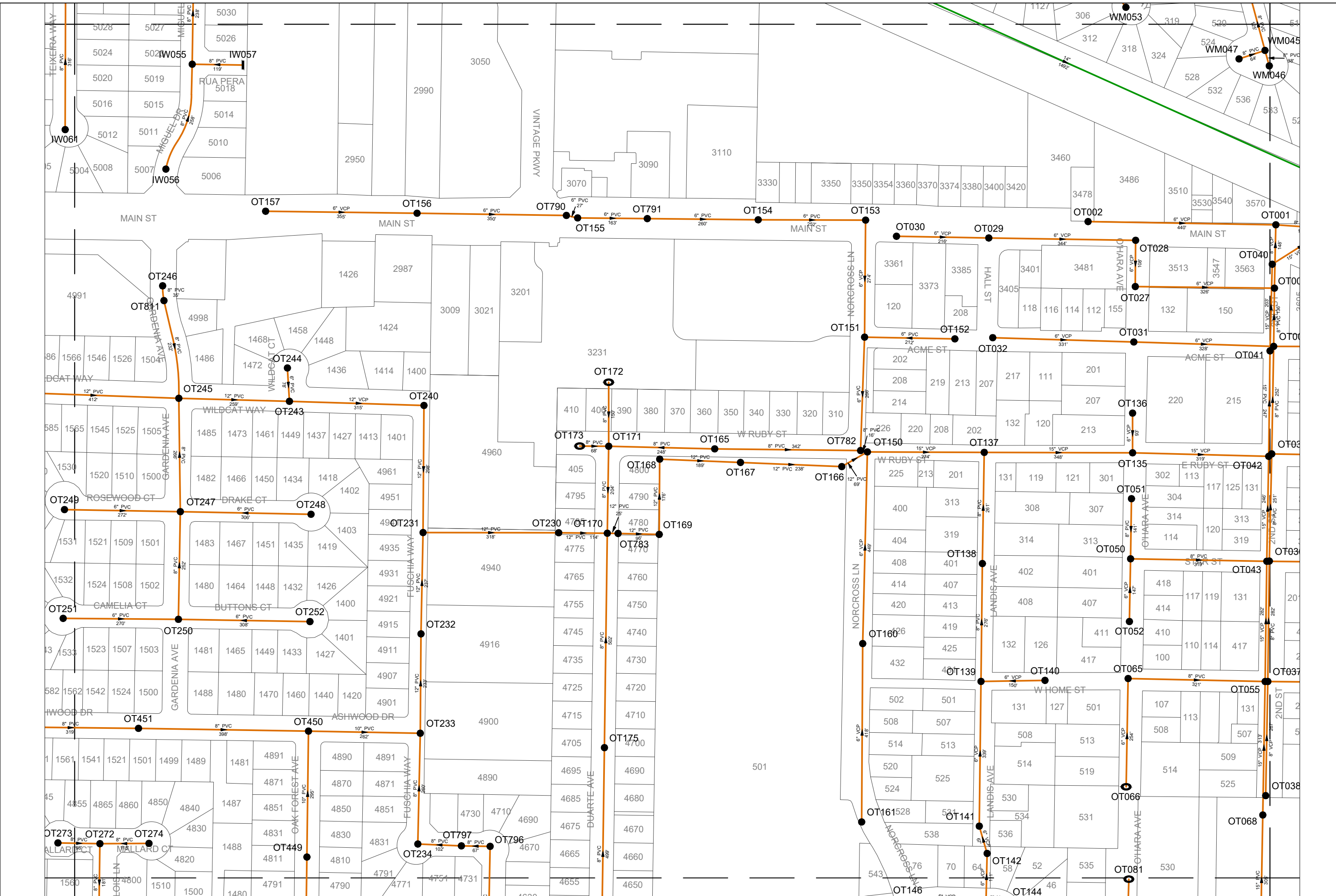
**J2**



I2	I3	I4
J2	<b>J3</b>	J4
K2	K3	K4

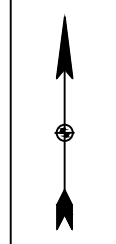
IRONHOUSE SANITARY DISTRICT ASSUMES NO LIABILITY FOR ERRORS OR OMISSIONS FOR UTILITY INFORMATION SHOWN ON THESE MAPS. ALL INFORMATION SHOULD BE FIELD VERIFIED.



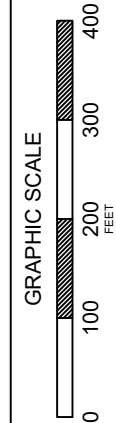


IRONHOUSE SANITARY DISTRICT ASSUMES NO LIABILITY FOR ERRORS OR OMISSIONS FOR UTILITY INFORMATION SHOWN ON THESE MAPS. ALL INFORMATION SHOULD BE FIELD VERIFIED.

DATE PRINTED:  
May 5, 2025


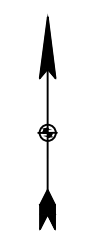
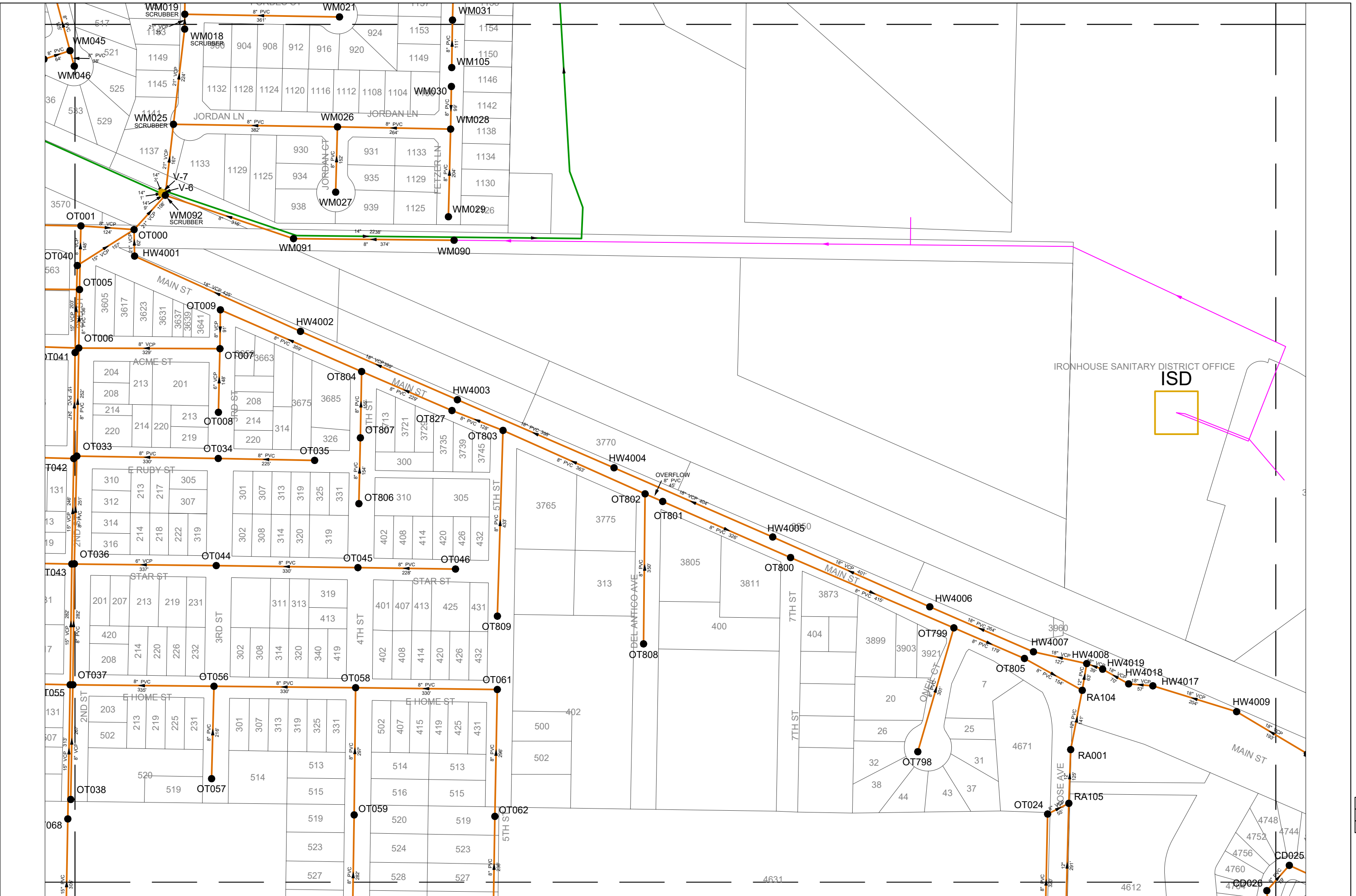


IRONHOUSE SANITARY DISTRICT  
Collection System Inventory

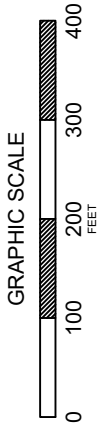
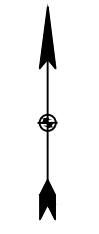


J4	J5	J6
K4	K5	K6

J5

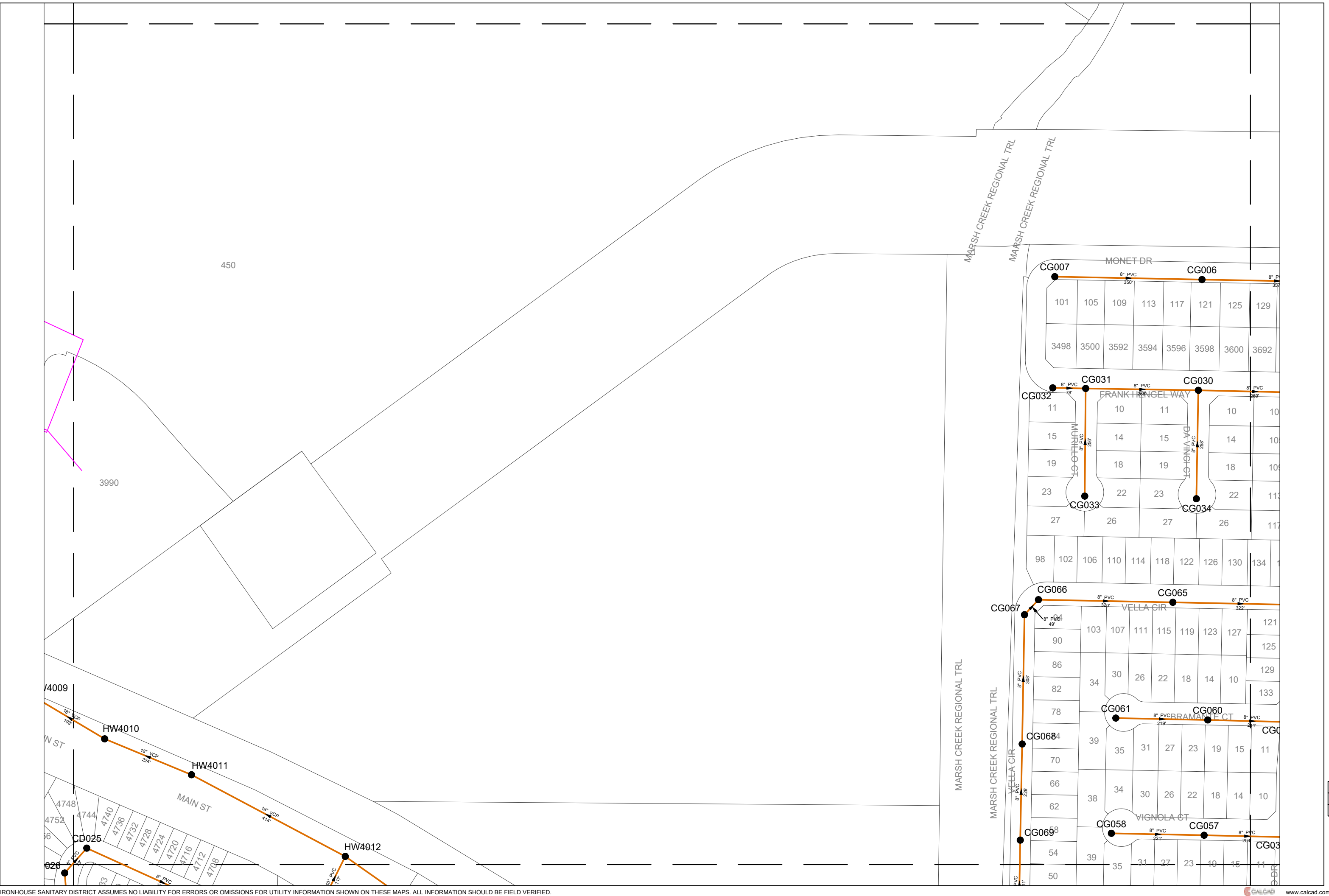


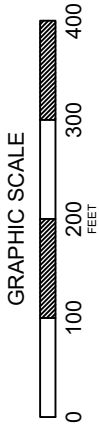
J5	J6	J7
K5	K6	K7



I6	I7
J6	<b>J7</b>
K6	K8

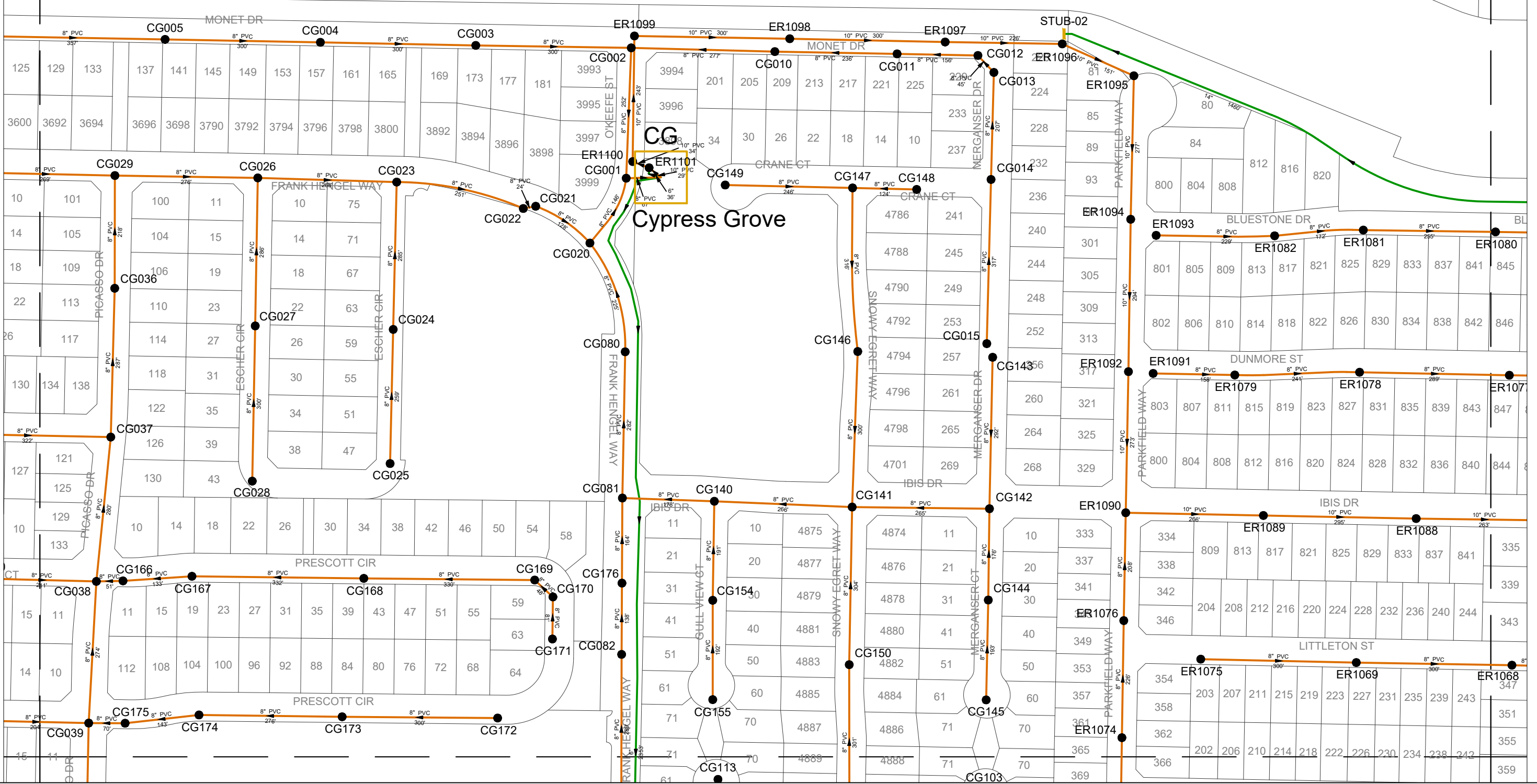
**J7**

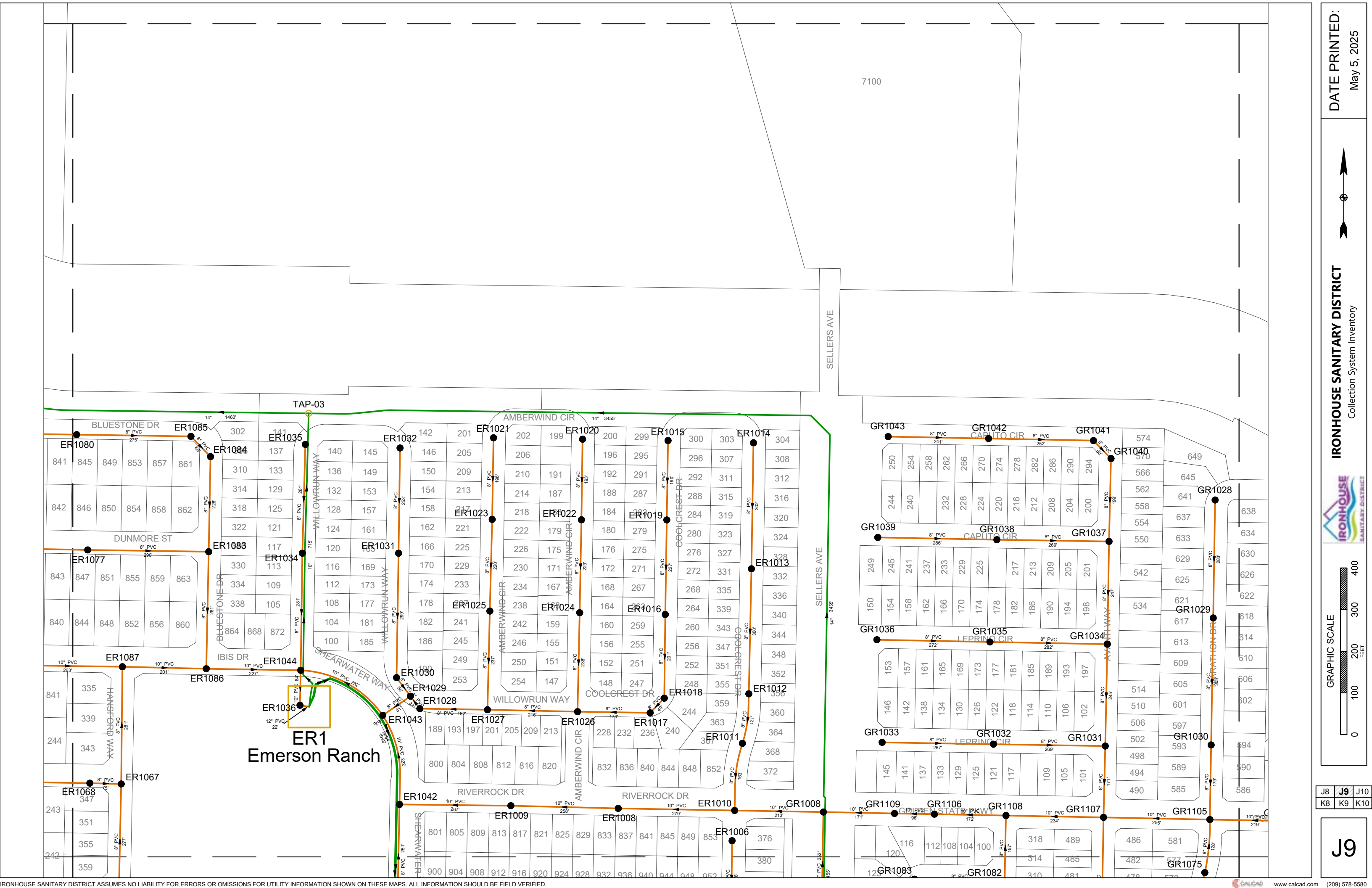
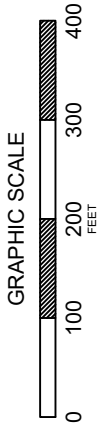




J7	J8	J9
K7	K8	K9

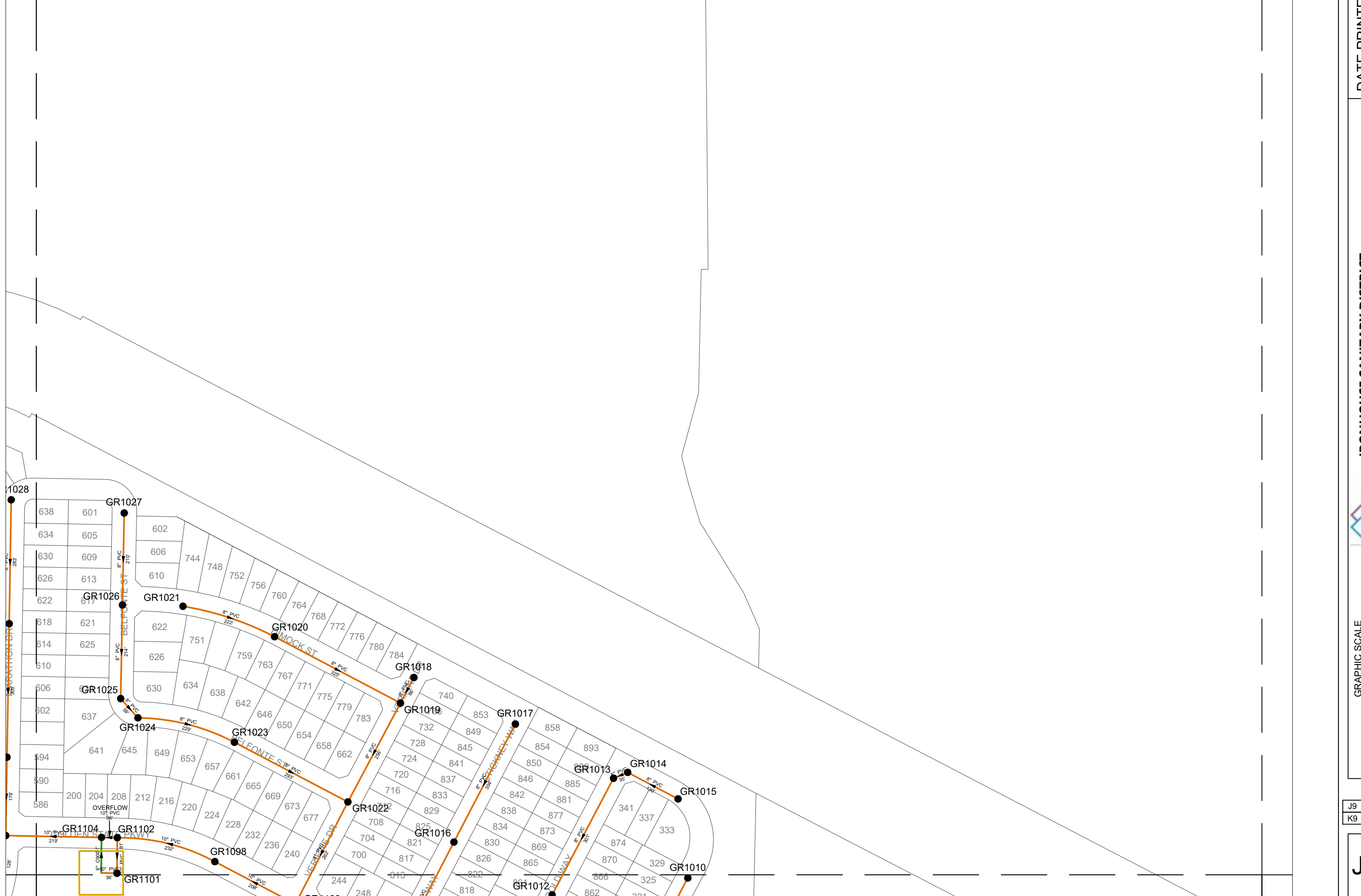
J8





**ER1  
Emerson Ranch**

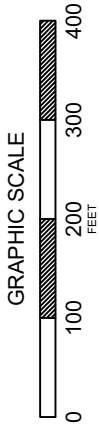
IRONHOUSE SANITARY DISTRICT ASSUMES NO LIABILITY FOR ERRORS OR OMISSIONS FOR UTILITY INFORMATION SHOWN ON THESE MAPS. ALL INFORMATION SHOULD BE FIELD VERIFIED.



DATE PRINTED:  
May 5, 2025



**IRONHOUSE SANITARY DISTRICT**  
Collection System Inventory



J9	<b>J10</b>
K9	K10 K11

**J10**

IRONHOUSE SANITARY DISTRICT ASSUMES NO LIABILITY FOR ERRORS OR OMISSIONS FOR UTILITY INFORMATION SHOWN ON THESE MAPS. ALL INFORMATION SHOULD BE FIELD VERIFIED.

ARV-06

2860'

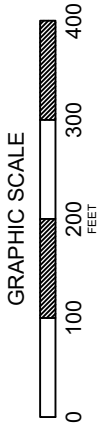
785'2"

4901

BETHEL ISLAND RD



**IRONHOUSE SANITARY DISTRICT**  
Collection System Inventory



I13	I14
<b>J13</b>	J14
K12	K13
K14	

**J13**

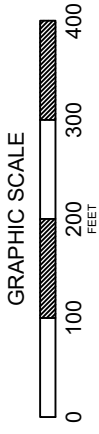
DATE PRINTED:  
May 5, 2025



DATE PRINTED:  
May 5, 2025

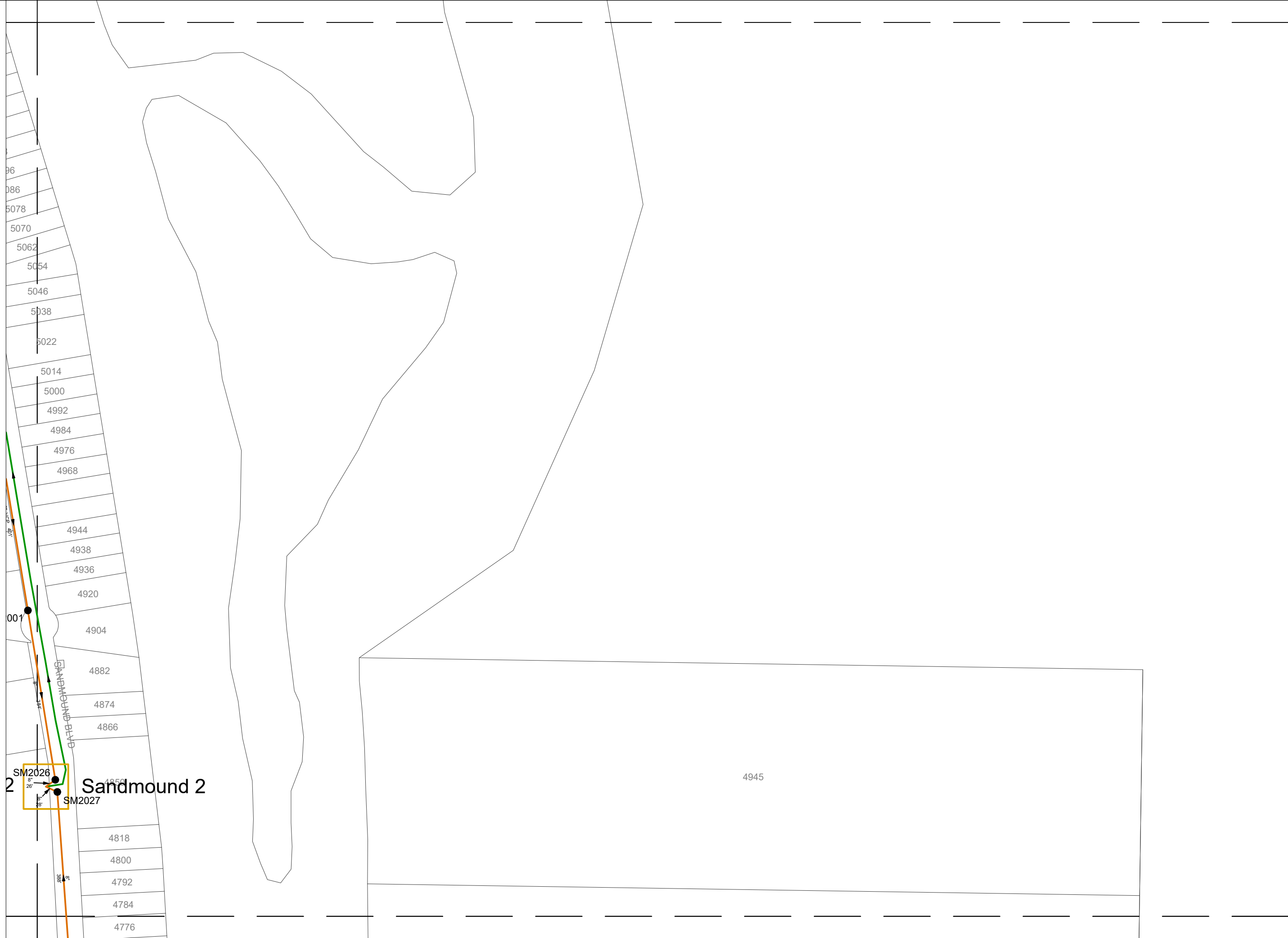


**IRONHOUSE SANITARY DISTRICT**  
Collection System Inventory

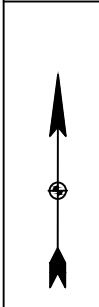


I13	I14	J13	<b>J14</b>	J15
K13	K14	K15		

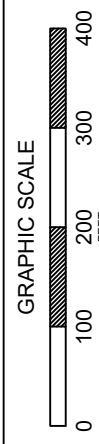
**J14**



DATE PRINTED:  
May 5, 2025

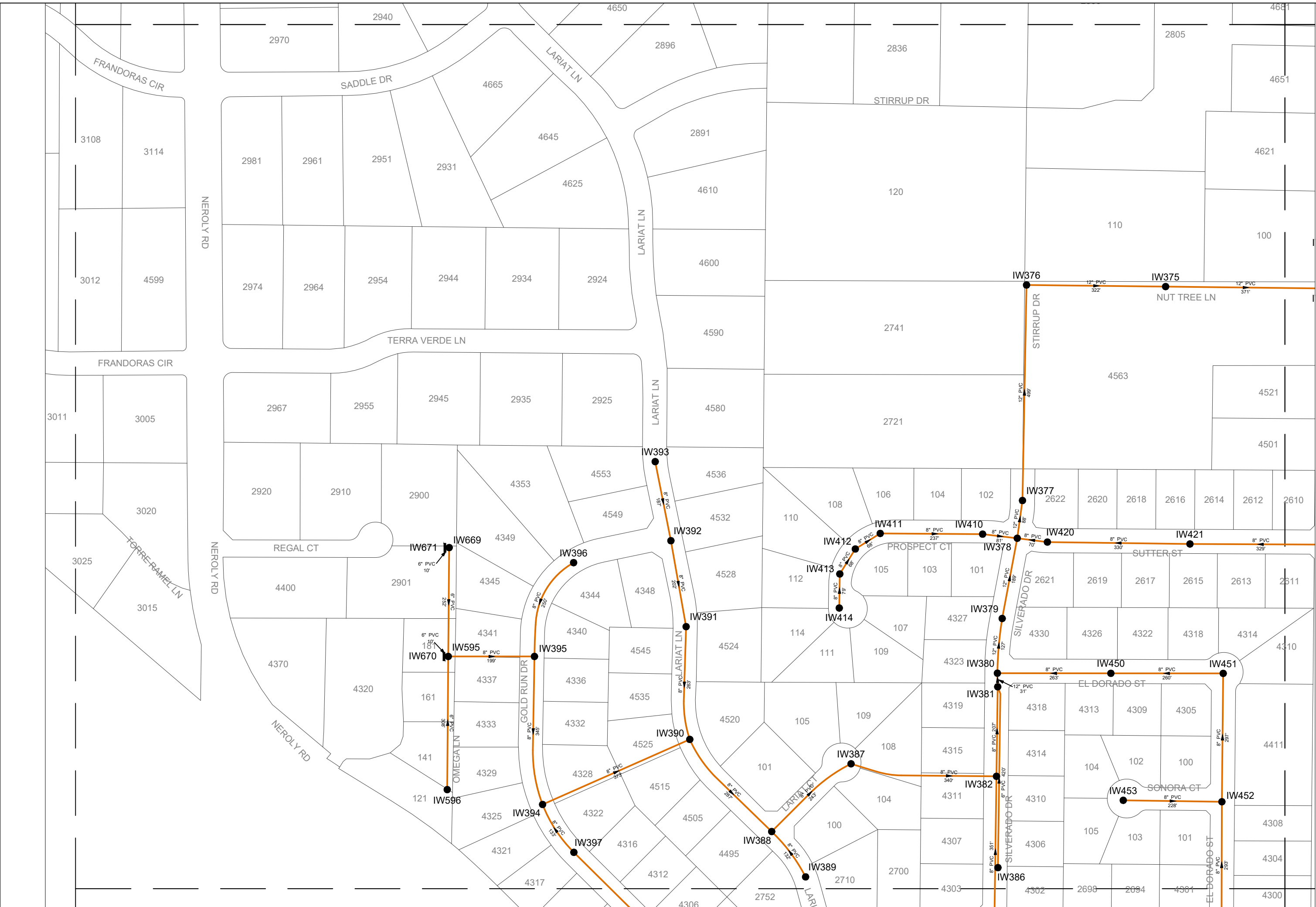


**IRONHOUSE SANITARY DISTRICT**  
Collection System Inventory

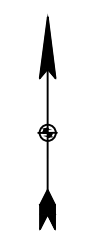


I14	
J14	<b>J15</b>
K14	K15

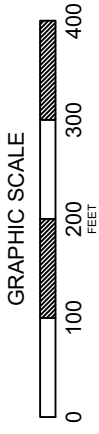
**J15**



DATE PRINTED:  
May 5, 2025



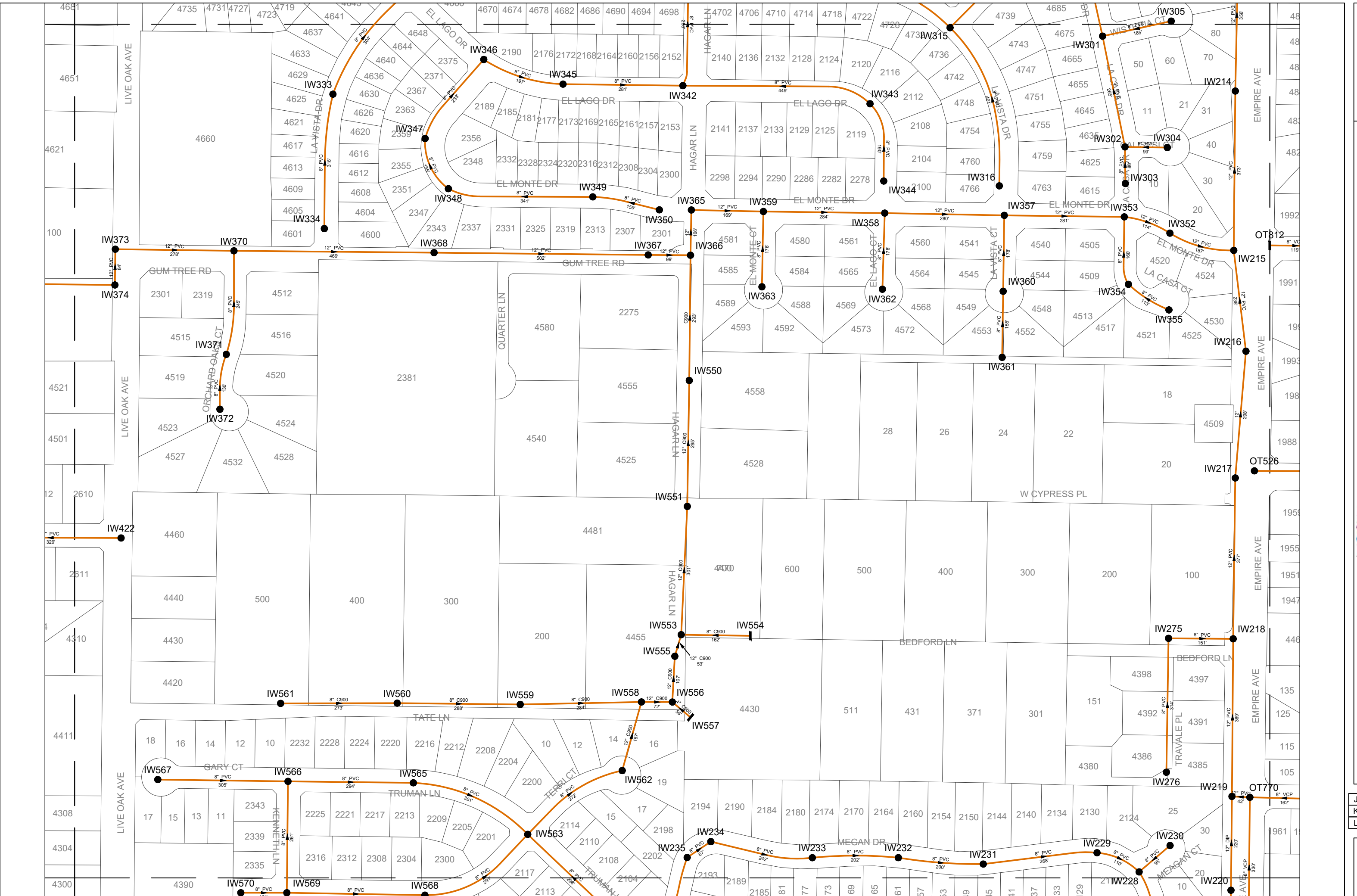
**IRONHOUSE SANITARY DISTRICT**  
Collection System Inventory



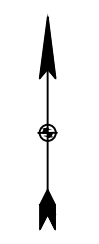
I1	J2	J3
<b>K2</b>	K3	
L2	L3	

**K2**

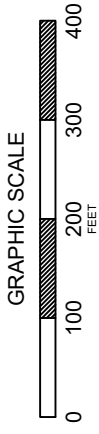
IRONHOUSE SANITARY DISTRICT ASSUMES NO LIABILITY FOR ERRORS OR OMISSIONS FOR UTILITY INFORMATION SHOWN ON THESE MAPS. ALL INFORMATION SHOULD BE FIELD VERIFIED.



DATE PRINTED:  
May 5, 2025



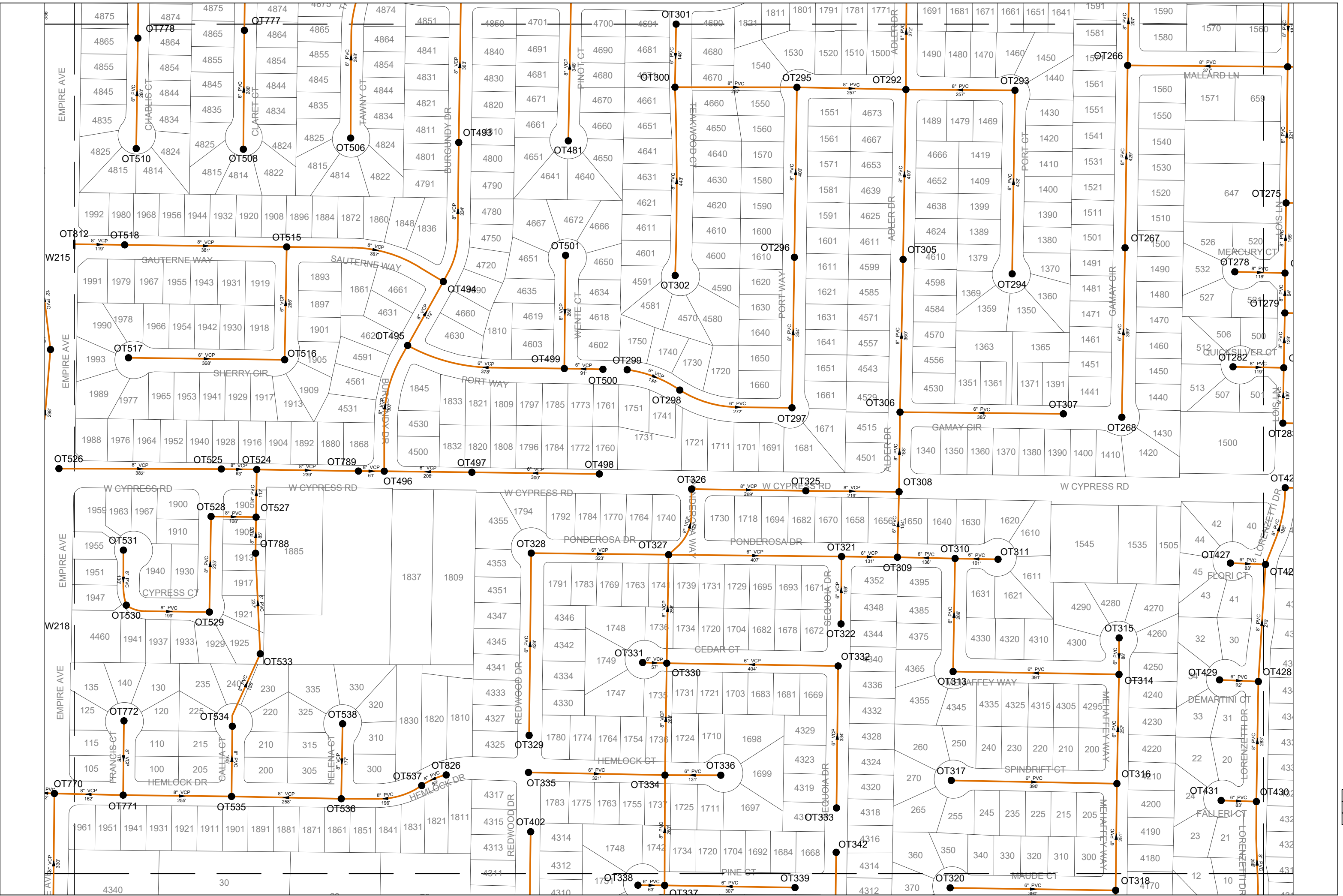
**IRONHOUSE SANITARY DISTRICT**  
Collection System Inventory



J2	J3	J4
K2	<b>K3</b>	K4
L2	L3	L4

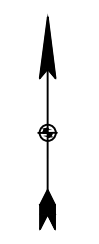
**K3**

IRONHOUSE SANITARY DISTRICT ASSUMES NO LIABILITY FOR ERRORS OR OMISSIONS FOR UTILITY INFORMATION SHOWN ON THESE MAPS. ALL INFORMATION SHOULD BE FIELD VERIFIED.

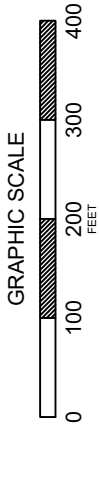


IRONHOUSE SANITARY DISTRICT ASSUMES NO LIABILITY FOR ERRORS OR OMISSIONS FOR UTILITY INFORMATION SHOWN ON THESE MAPS. ALL INFORMATION SHOULD BE FIELD VERIFIED.

DATE PRINTED:  
May 5, 2025

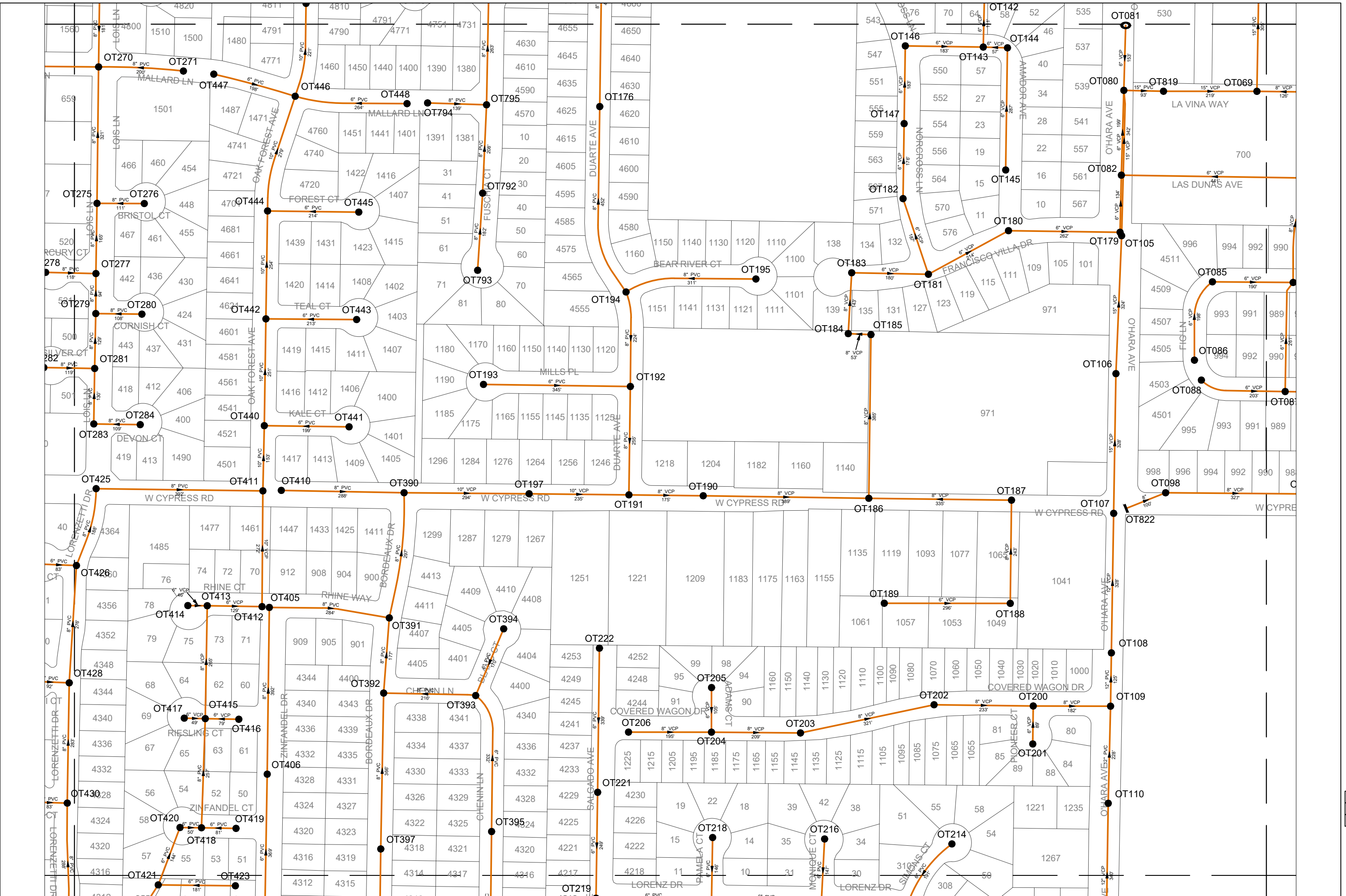


IRONHOUSE SANITARY DISTRICT  
Collection System Inventory



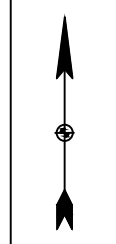
J3	J4	J5
K3	<b>K4</b>	K5
L3	L4	L5

**K4**




IRONHOUSE SANITARY DISTRICT ASSUMES NO LIABILITY FOR ERRORS OR OMISSIONS FOR UTILITY INFORMATION SHOWN ON THESE MAPS. ALL INFORMATION SHOULD BE FIELD VERIFIED.

DATE PRINTED:  
May 5, 2025

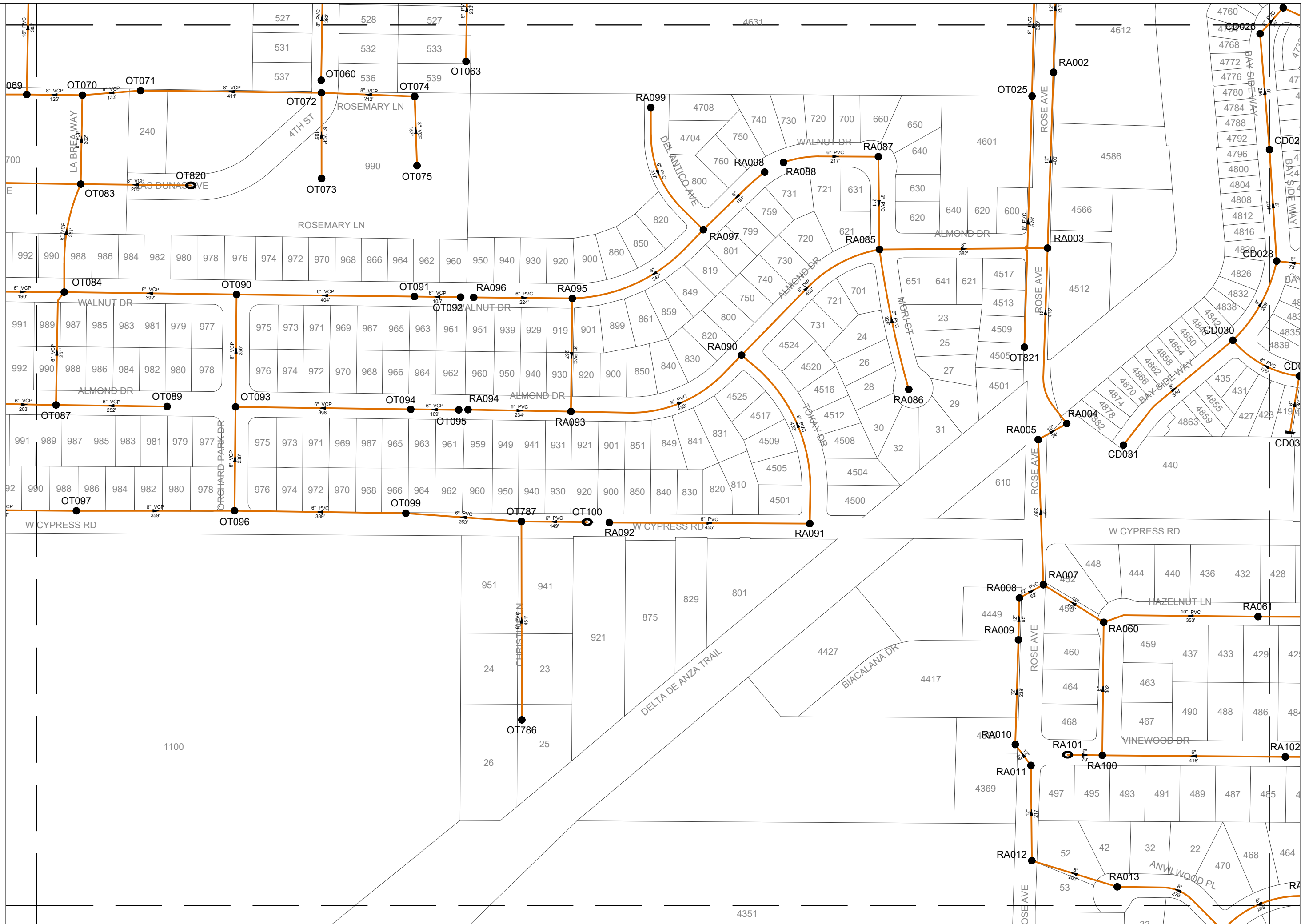


**IRONHOUSE SANITARY DISTRICT**  
Collection System Inventory



J4	J5	J6
K4	<b>K5</b>	K6
L4	L5	L6

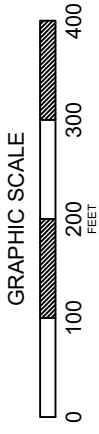
**K5**



DATE PRINTED:  
May 5, 2025



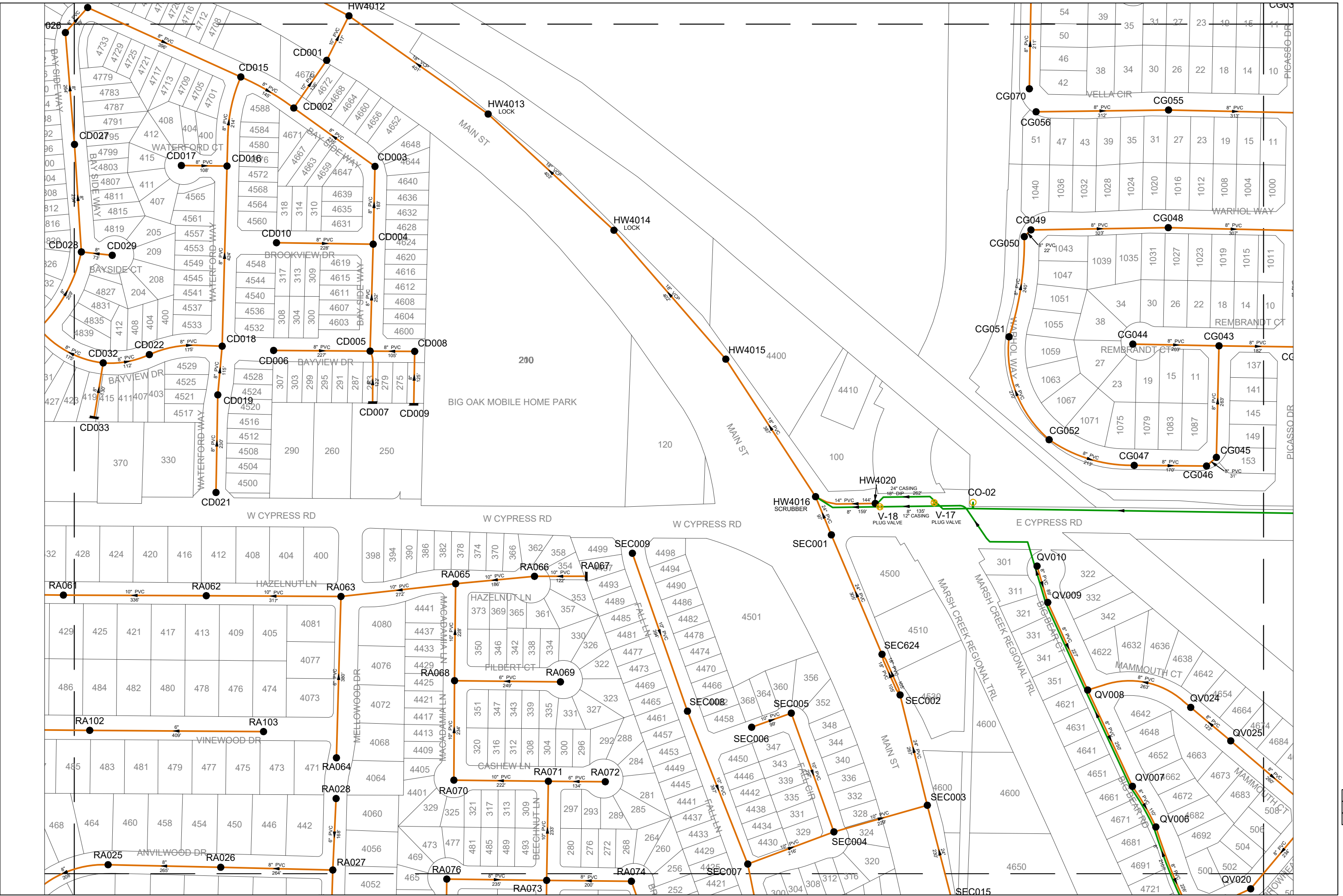
**IRONHOUSE SANITARY DISTRICT**  
Collection System Inventory



J5	J6	J7
K5	<b>K6</b>	K7
L5	L6	L7

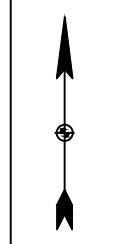
**K6**

IRONHOUSE SANITARY DISTRICT ASSUMES NO LIABILITY FOR ERRORS OR OMISSIONS FOR UTILITY INFORMATION SHOWN ON THESE MAPS. ALL INFORMATION SHOULD BE FIELD VERIFIED.




IRONHOUSE SANITARY DISTRICT ASSUMES NO LIABILITY FOR ERRORS OR OMISSIONS FOR UTILITY INFORMATION SHOWN ON THESE MAPS. ALL INFORMATION SHOULD BE FIELD VERIFIED.

DATE PRINTED:  
May 5, 2025

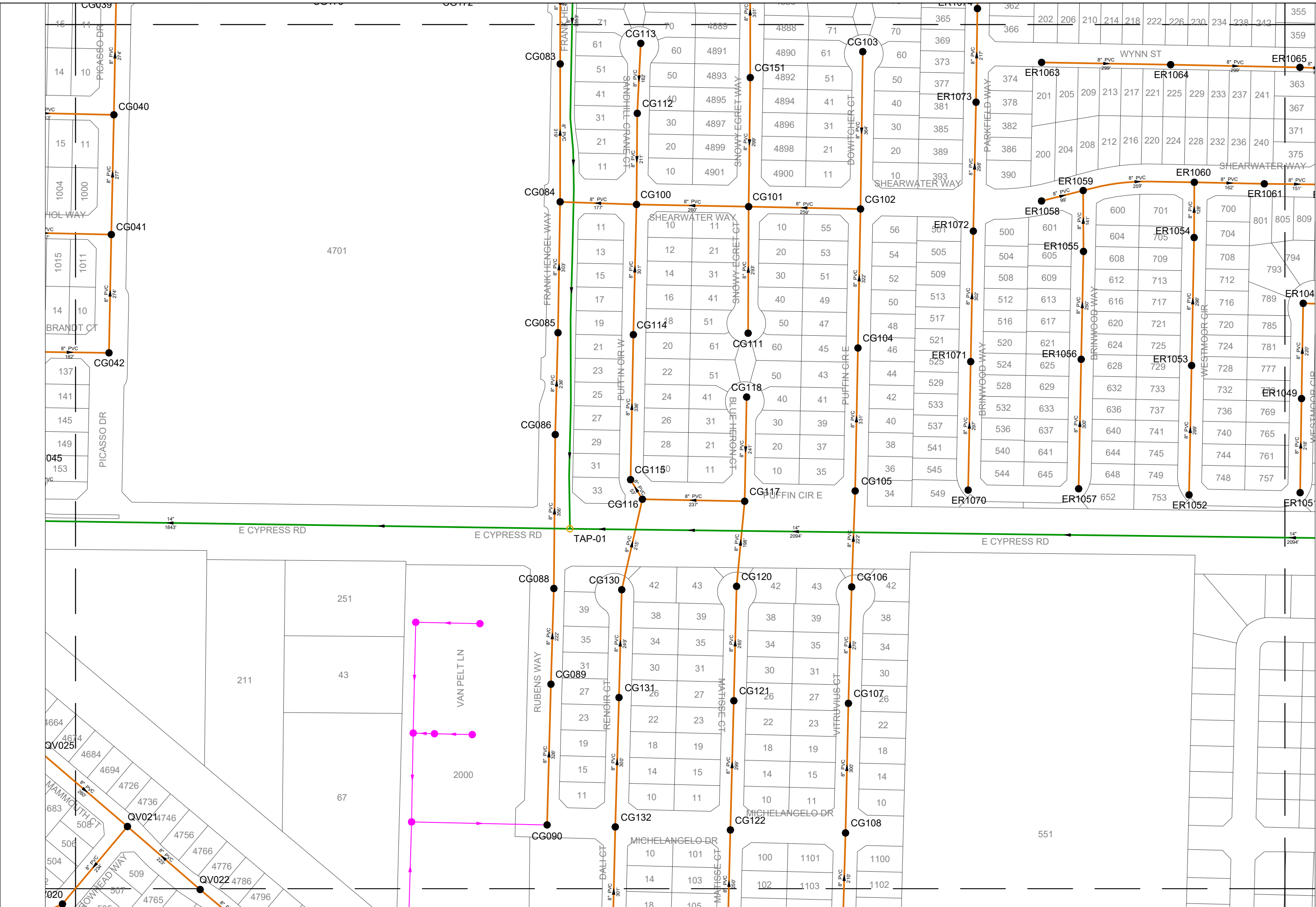


IRONHOUSE SANITARY DISTRICT  
Collection System Inventory



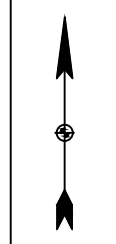
J6	J7	J8
K6	<b>K7</b>	K8
L6	L7	L8

**K7**




IRONHOUSE SANITARY DISTRICT ASSUMES NO LIABILITY FOR ERRORS OR OMISSIONS FOR UTILITY INFORMATION SHOWN ON THESE MAPS. ALL INFORMATION SHOULD BE FIELD VERIFIED.

DATE PRINTED:  
May 5, 2025


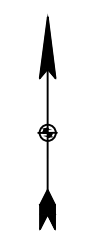


IRONHOUSE SANITARY DISTRICT  
Collection System Inventory



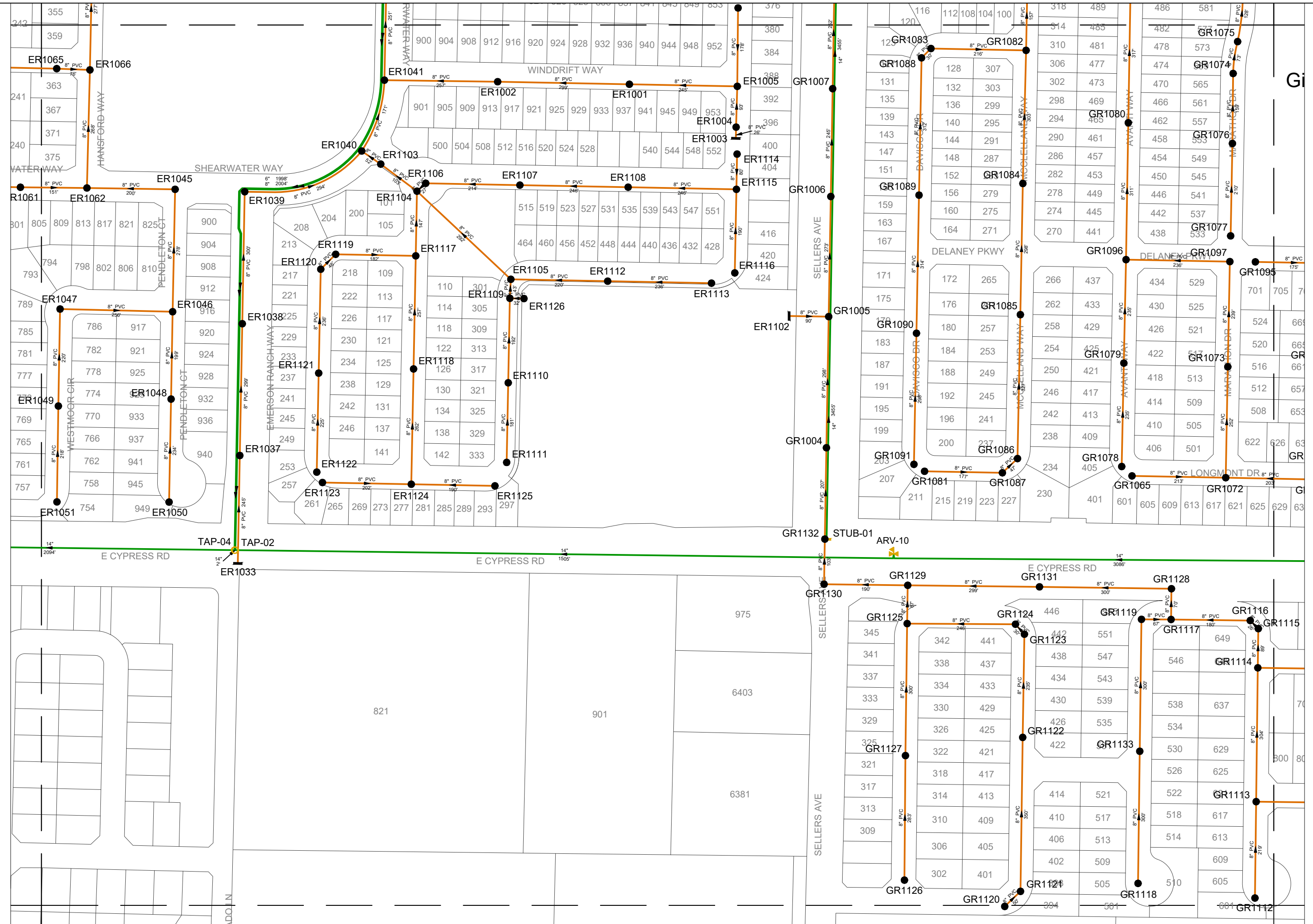
J7	J8	J9
K7	<b>K8</b>	K9
L7	L8	L9

**K8**



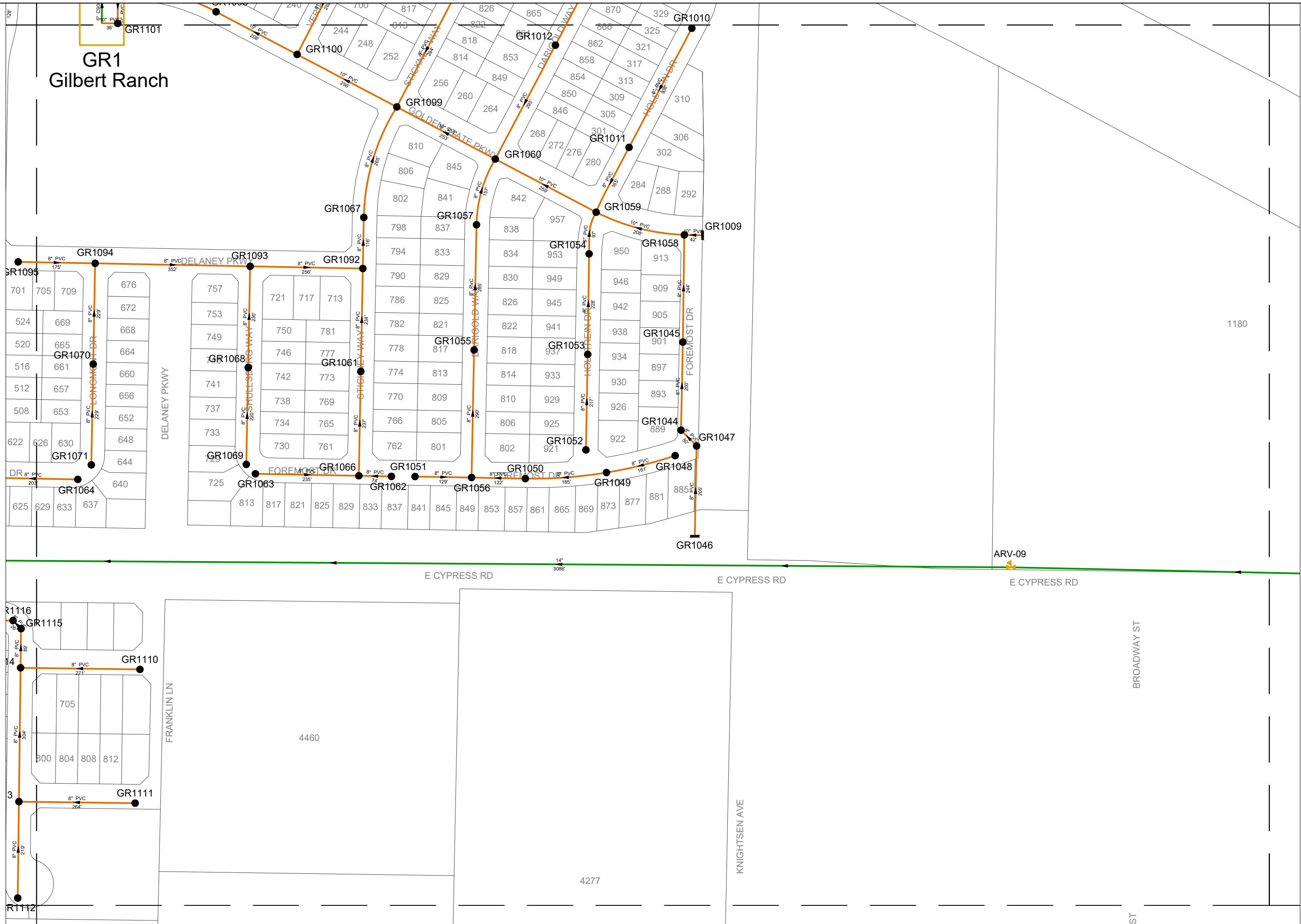
J8	J9	J10
K8	<b>K9</b>	K10
L8	L9	

**K9**



IRONHOUSE SANITARY DISTRICT ASSUMES NO LIABILITY FOR ERRORS OR OMISSIONS FOR UTILITY INFORMATION SHOWN ON THESE MAPS. ALL INFORMATION SHOULD BE FIELD VERIFIED.

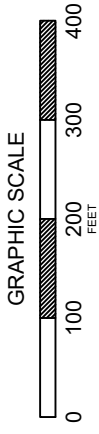
# GR1 Gilbert Ranch



DATE PRINTED:  
May 5, 2025



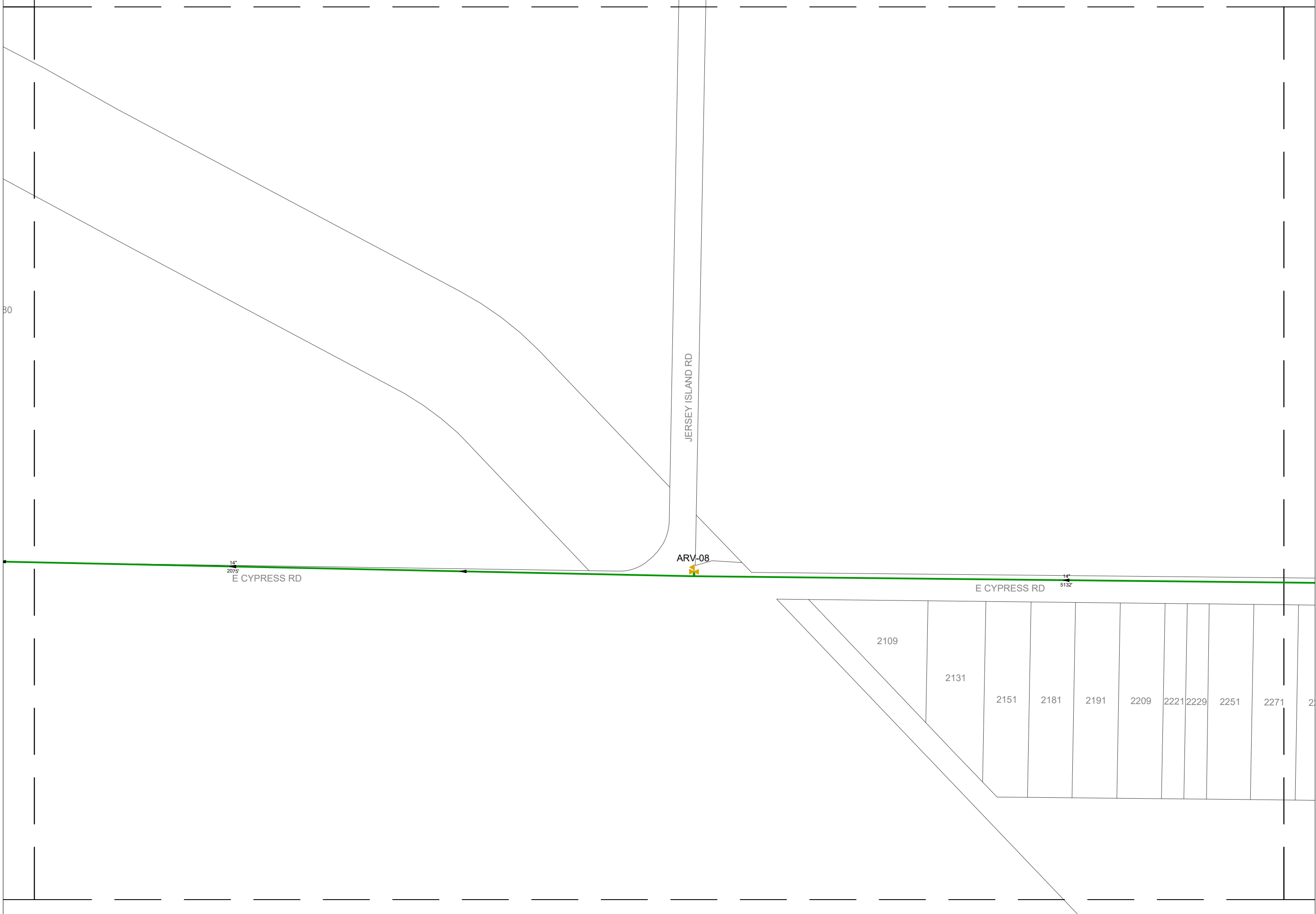
**IRONHOUSE SANITARY DISTRICT**  
Collection System Inventory



J9	J10
K9	<b>K10</b>
L9	K11

**K10**

IRONHOUSE SANITARY DISTRICT ASSUMES NO LIABILITY FOR ERRORS OR OMISSIONS FOR UTILITY INFORMATION SHOWN ON THESE MAPS. ALL INFORMATION SHOULD BE FIELD VERIFIED.



30

14°  
2075'  
E CYPRESS RD

JERSEY ISLAND RD

ARV-08

14°  
5132'  
E CYPRESS RD

2109

2131

2151

2181

2191

2209


2221

2229

2251

2271

2281



**IRONHOUSE SANITARY DISTRICT**  
Collection System Inventory



DATE PRINTED:  
May 5, 2025

J10	J13
K10	K12

**K11**

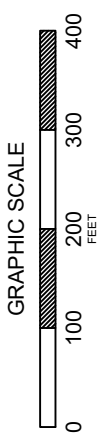
2532



2271 2291 2311 2331 2361 2401 2421 2441 2461 2491 2521 2601 2619 2639 2667 2689



**IRONHOUSE SANITARY DISTRICT**  
Collection System Inventory



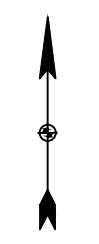
J13  
K11 **K12** K13  
L13

**K12**

DATE PRINTED:  
May 5, 2025



DATE PRINTED:  
May 5, 2025

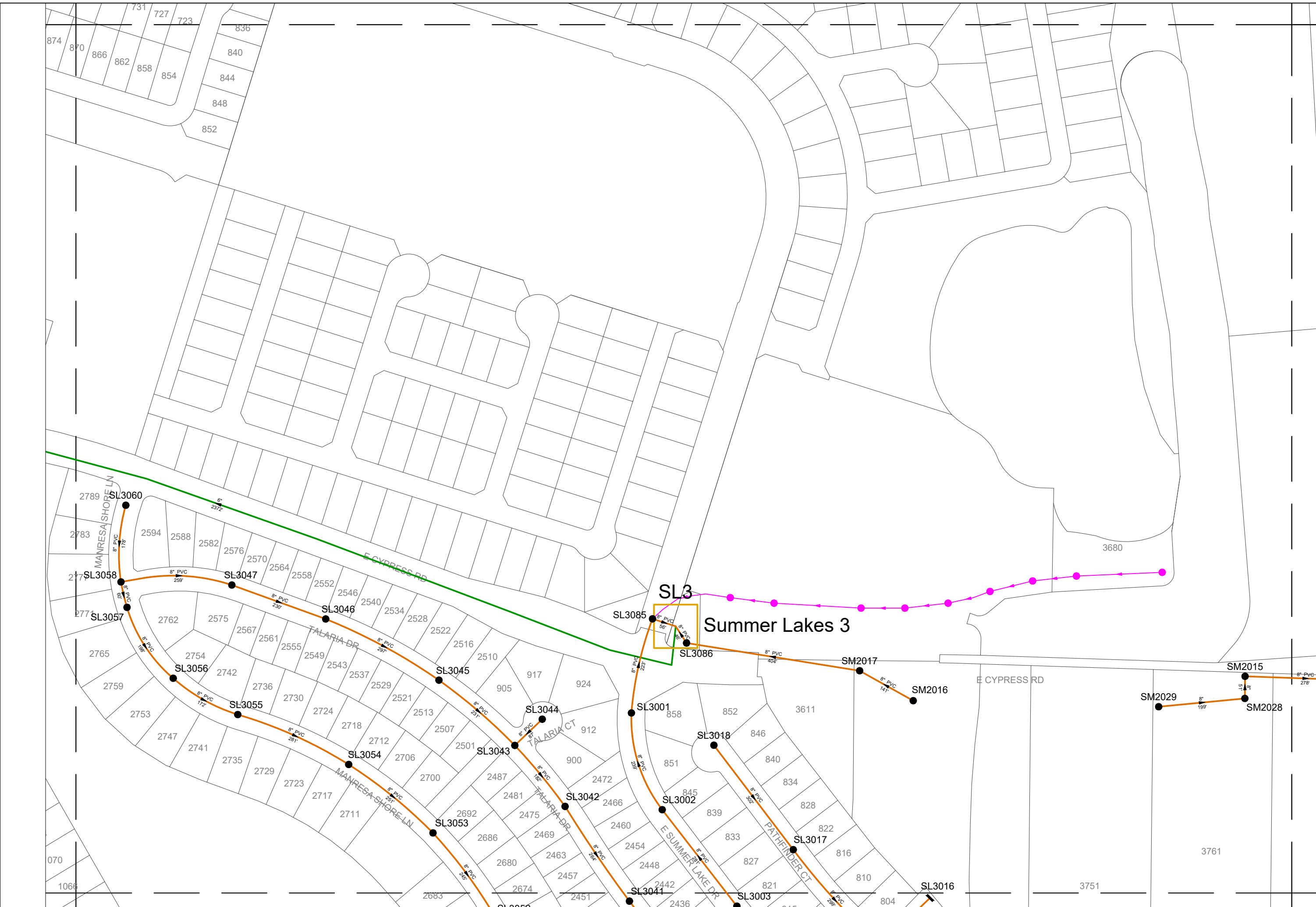


**IRONHOUSE SANITARY DISTRICT**  
Collection System Inventory

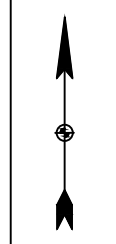


J13	J14
K12	<b>K13</b>
L13	L14

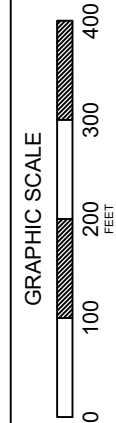
**K13**



DATE PRINTED:  
May 5, 2025



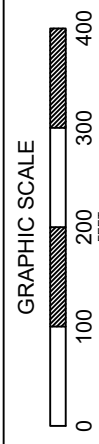
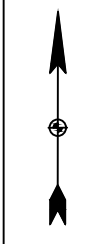
IRONHOUSE SANITARY DISTRICT  
Collection System Inventory



J13	J14	J15
K13	<b>K14</b>	K15
L13	L14	L15

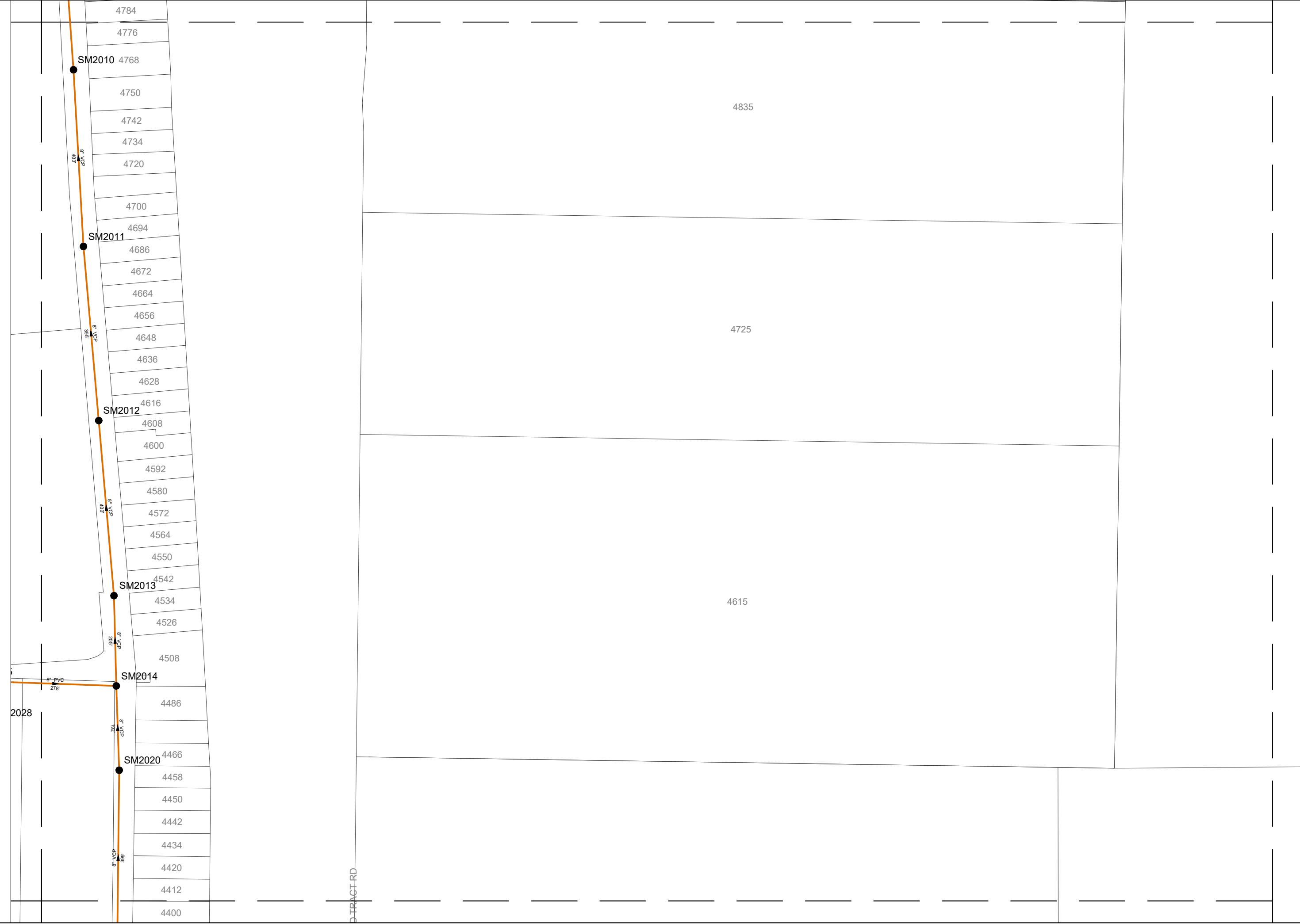
**K14**

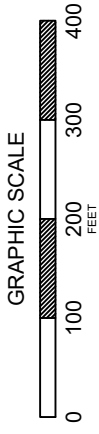
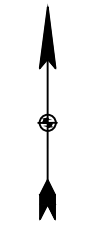
IRONHOUSE SANITARY DISTRICT ASSUMES NO LIABILITY FOR ERRORS OR OMISSIONS FOR UTILITY INFORMATION SHOWN ON THESE MAPS. ALL INFORMATION SHOULD BE FIELD VERIFIED.



J14	J15
K14	<b>K15</b>
L14	L15

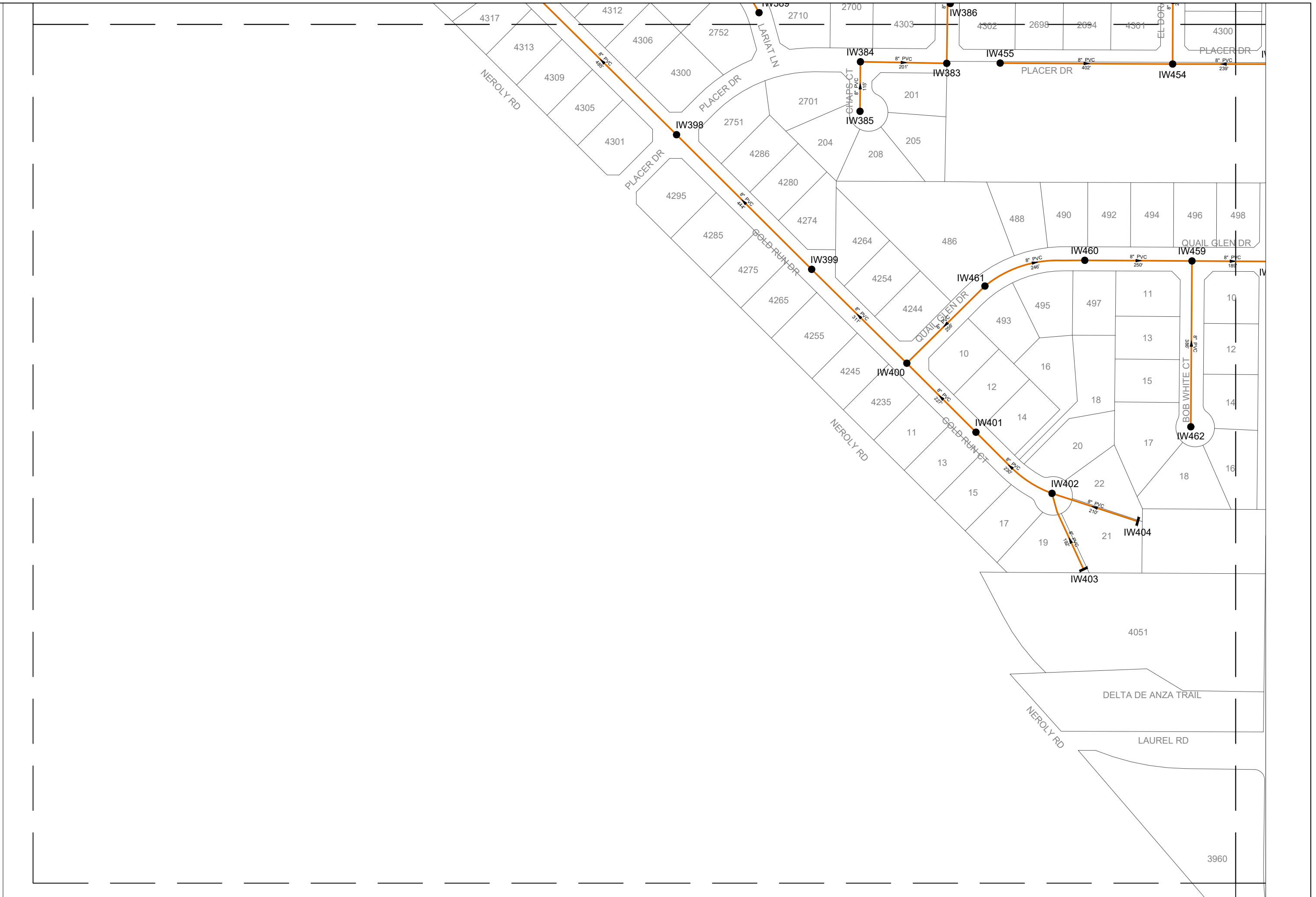
**K15**

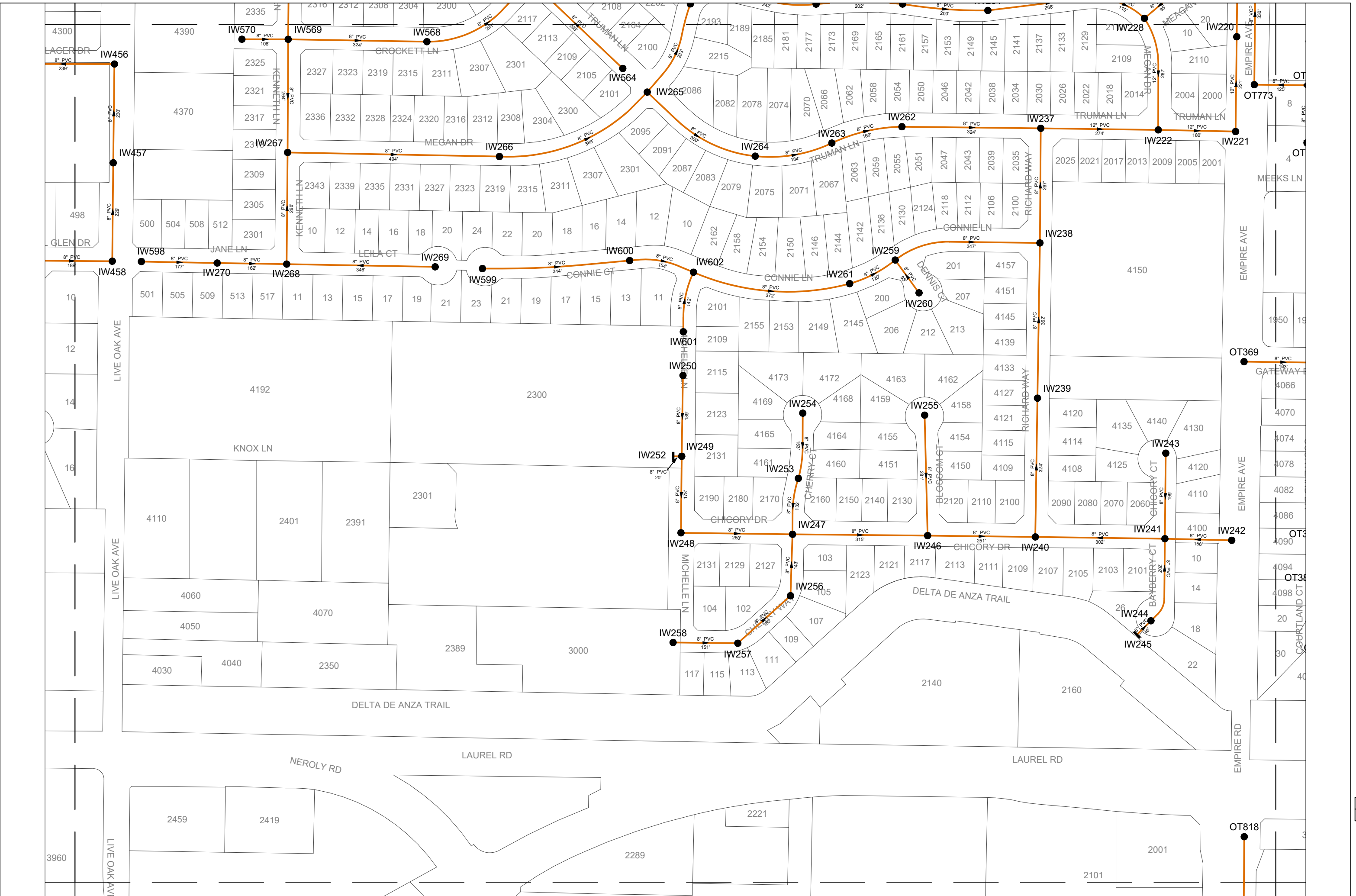




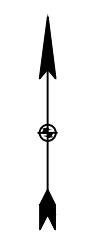
K2	K3
L2	L3
	M3

**L2**






DATE PRINTED:  
May 5, 2025

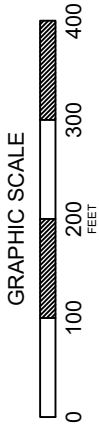
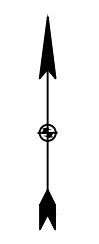


**IRONHOUSE SANITARY DISTRICT**  
Collection System Inventory



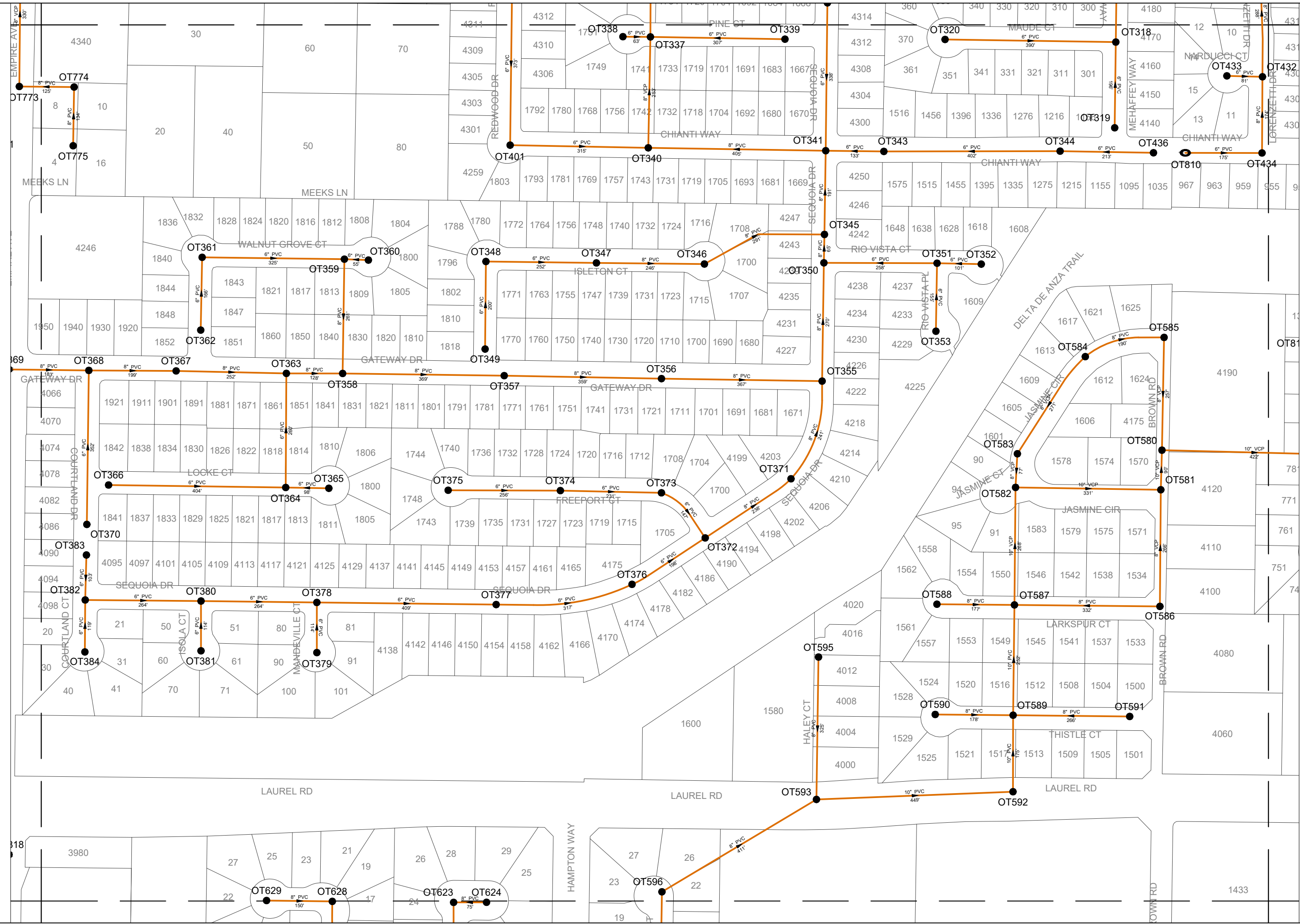
K2	K3	K4
L2	<b>L3</b>	L4
M3	M4	

**L3**

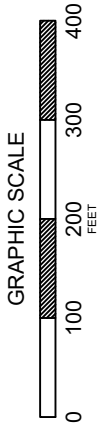
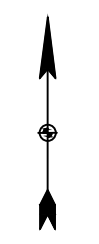


K3	K4	K5
L3	<b>L4</b>	L5
M3	M4	M5

**L4**

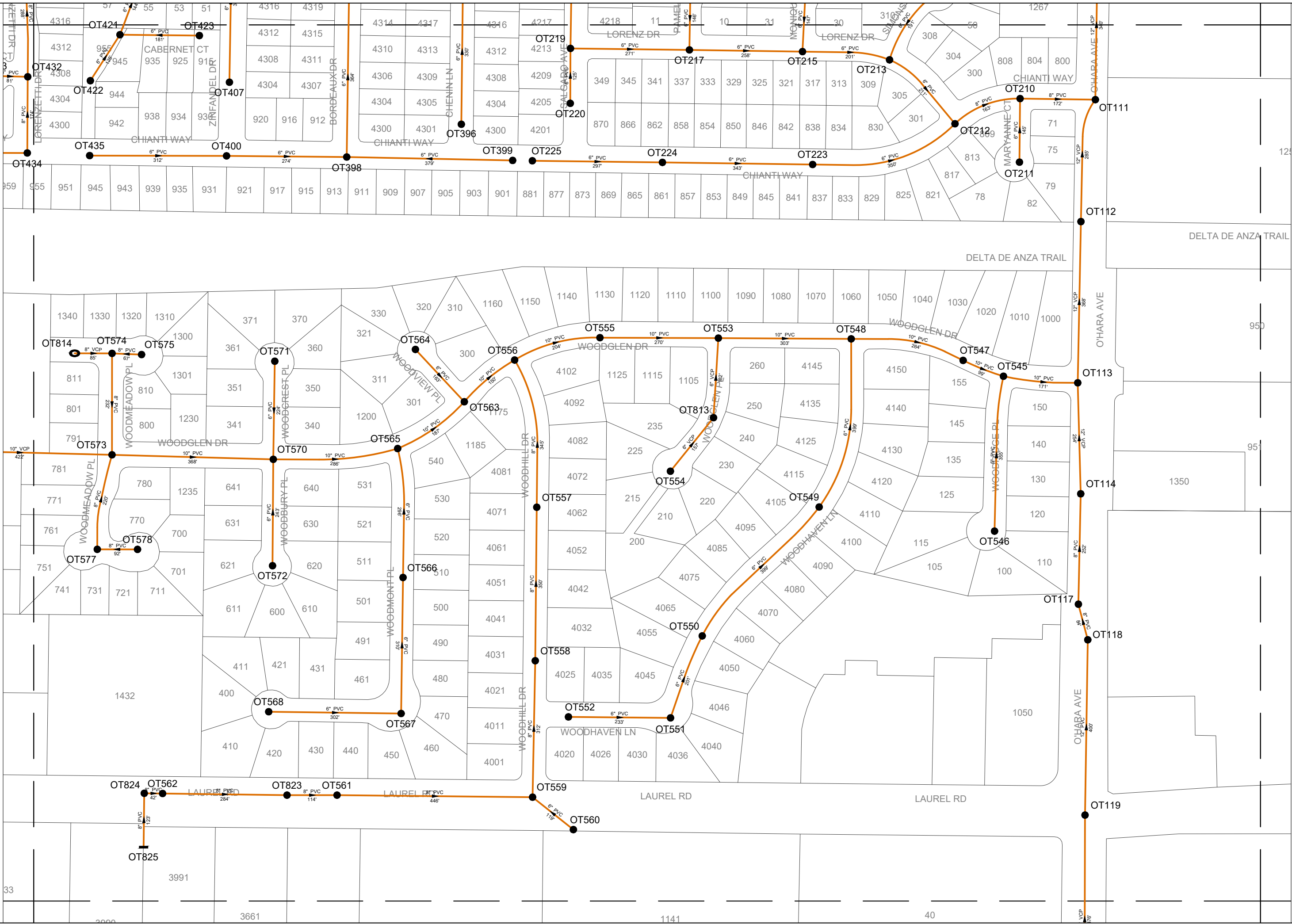


IRONHOUSE SANITARY DISTRICT ASSUMES NO LIABILITY FOR ERRORS OR OMISSIONS FOR UTILITY INFORMATION SHOWN ON THESE MAPS. ALL INFORMATION SHOULD BE FIELD VERIFIED.

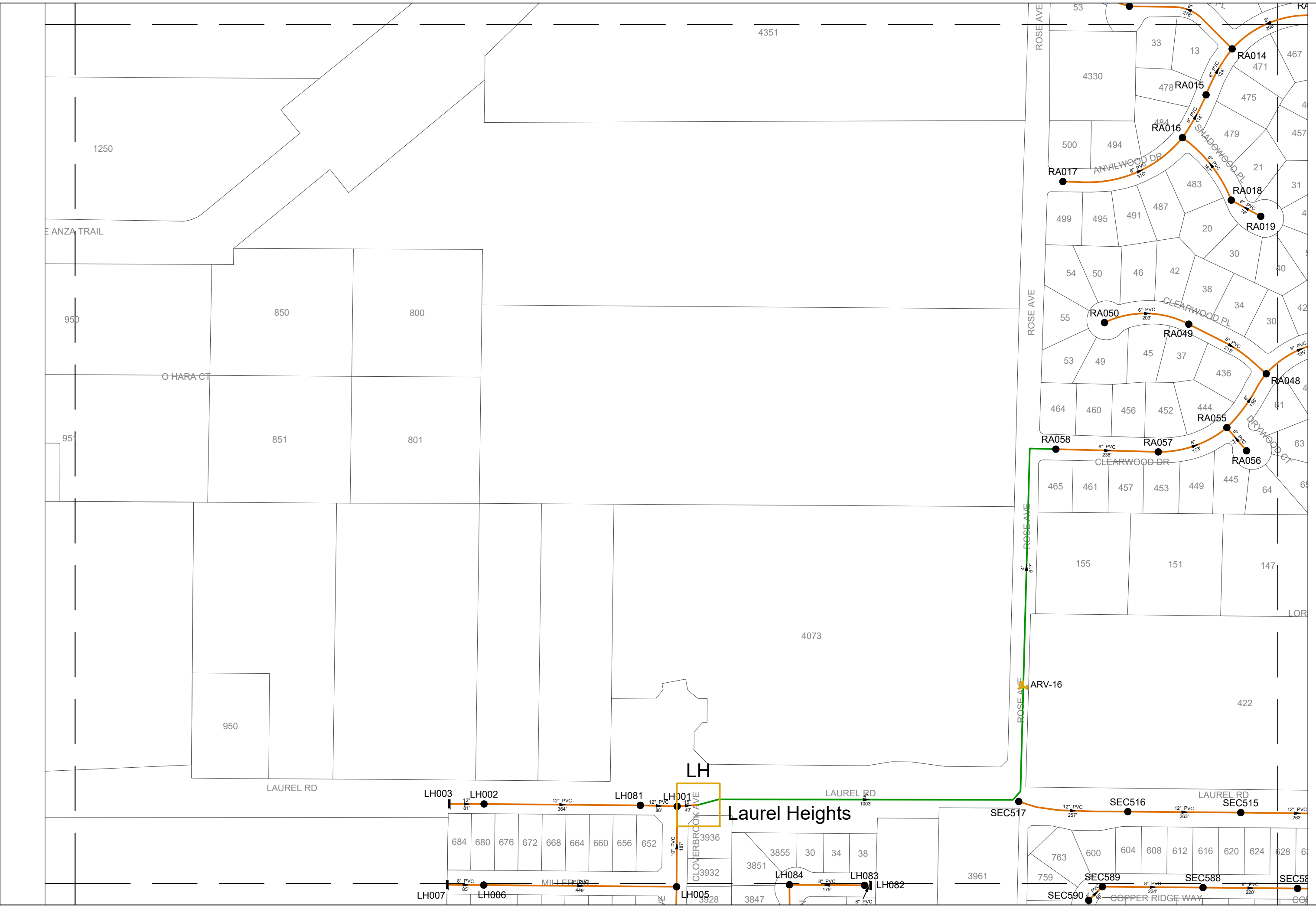


K4	K5	K6
L4	<b>L5</b>	L6
M4	M5	M6

**L5**



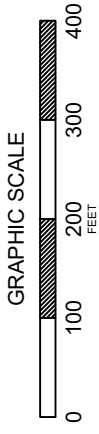
IRONHOUSE SANITARY DISTRICT ASSUMES NO LIABILITY FOR ERRORS OR OMISSIONS FOR UTILITY INFORMATION SHOWN ON THESE MAPS. ALL INFORMATION SHOULD BE FIELD VERIFIED.



DATE PRINTED:  
May 5, 2025

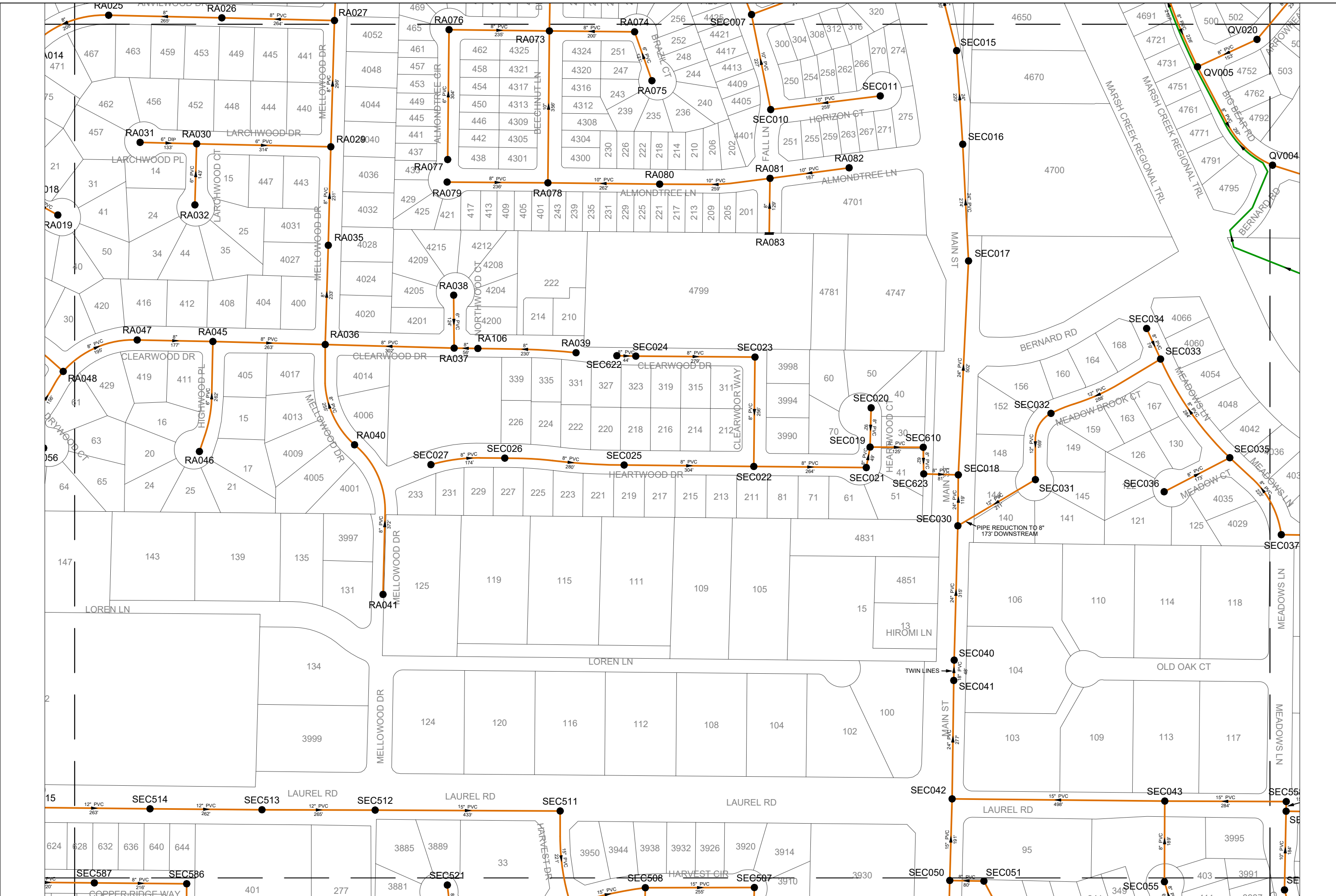


IRONHOUSE SANITARY DISTRICT  
Collection System Inventory

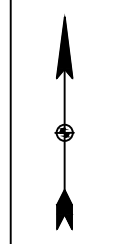


K5	K6	K7
L5	L6	L7
M5	M6	M7

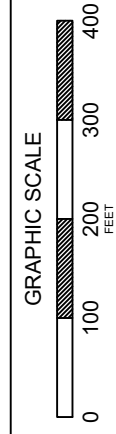
L6



DATE PRINTED:  
May 5, 2025



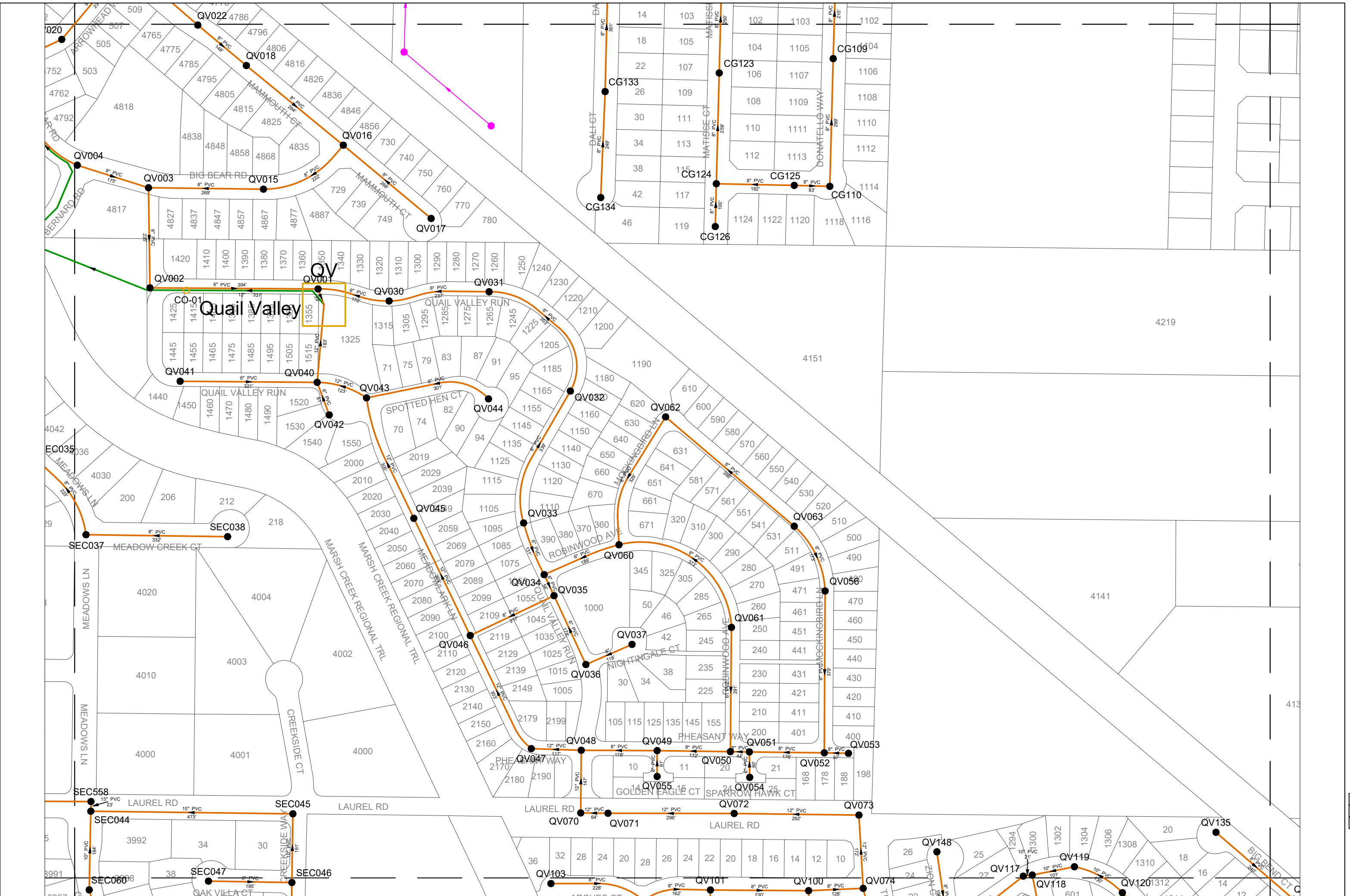
**IRONHOUSE SANITARY DISTRICT**  
Collection System Inventory



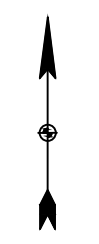
K6	K7	K8
L6	L7	L8
M6	M7	M8

**L7**

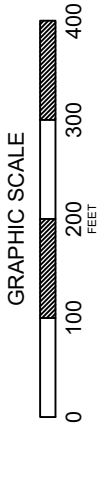
IRONHOUSE SANITARY DISTRICT ASSUMES NO LIABILITY FOR ERRORS OR OMISSIONS FOR UTILITY INFORMATION SHOWN ON THESE MAPS. ALL INFORMATION SHOULD BE FIELD VERIFIED.



DATE PRINTED:  
May 5, 2025



**IRONHOUSE SANITARY DISTRICT**  
Collection System Inventory



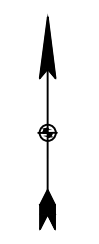
K7	K8	K9
L7	<b>L8</b>	L9
M7	M8	M9

**L8**

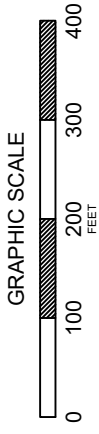
IRONHOUSE SANITARY DISTRICT ASSUMES NO LIABILITY FOR ERRORS OR OMISSIONS FOR UTILITY INFORMATION SHOWN ON THESE MAPS. ALL INFORMATION SHOULD BE FIELD VERIFIED.



DATE PRINTED:  
May 5, 2025




**IRONHOUSE SANITARY DISTRICT**  
Collection System Inventory



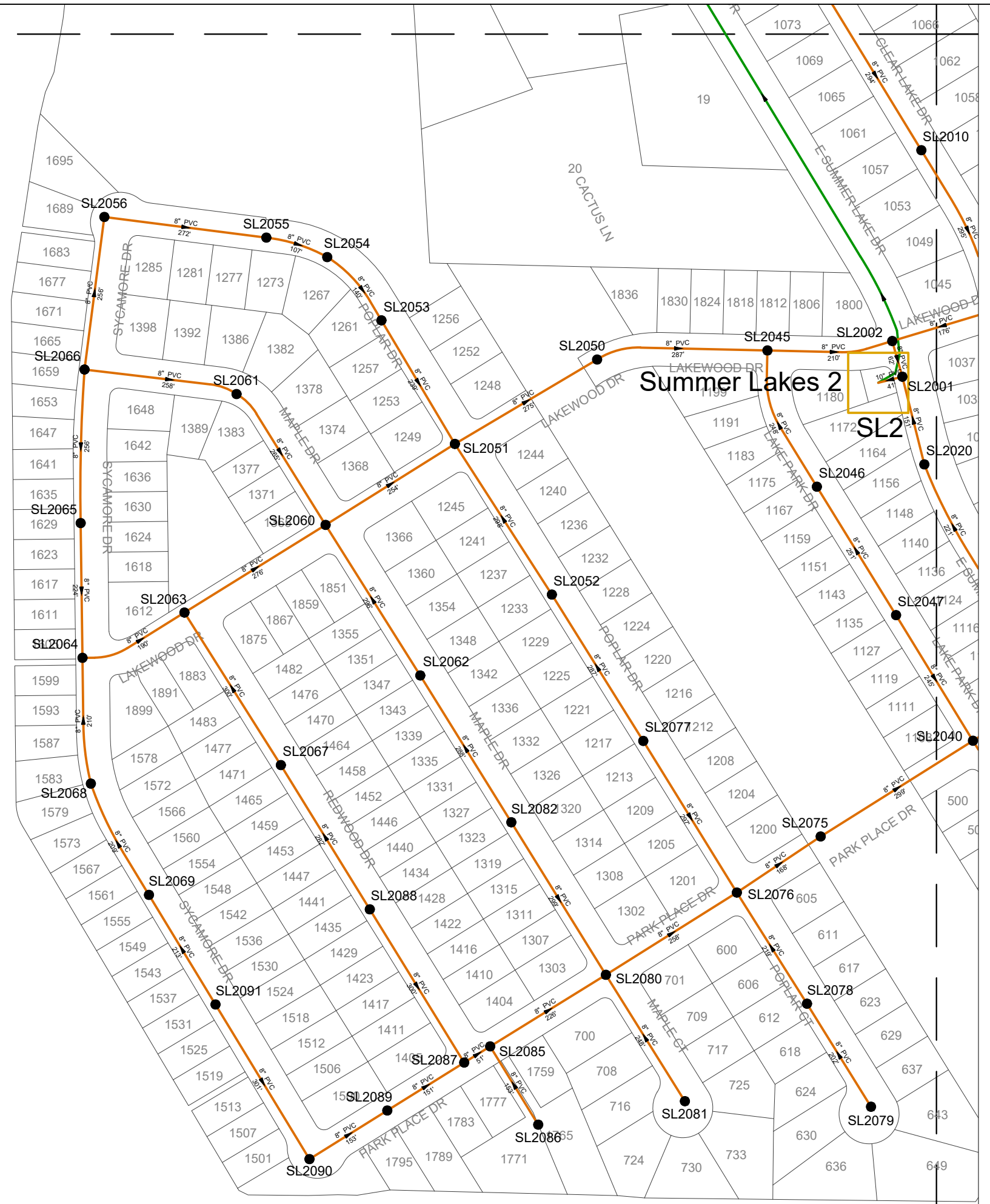
K8	K9	K10
L8	<b>L9</b>	
M8	M9	

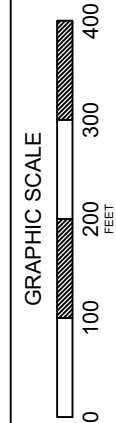
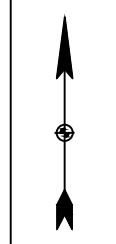
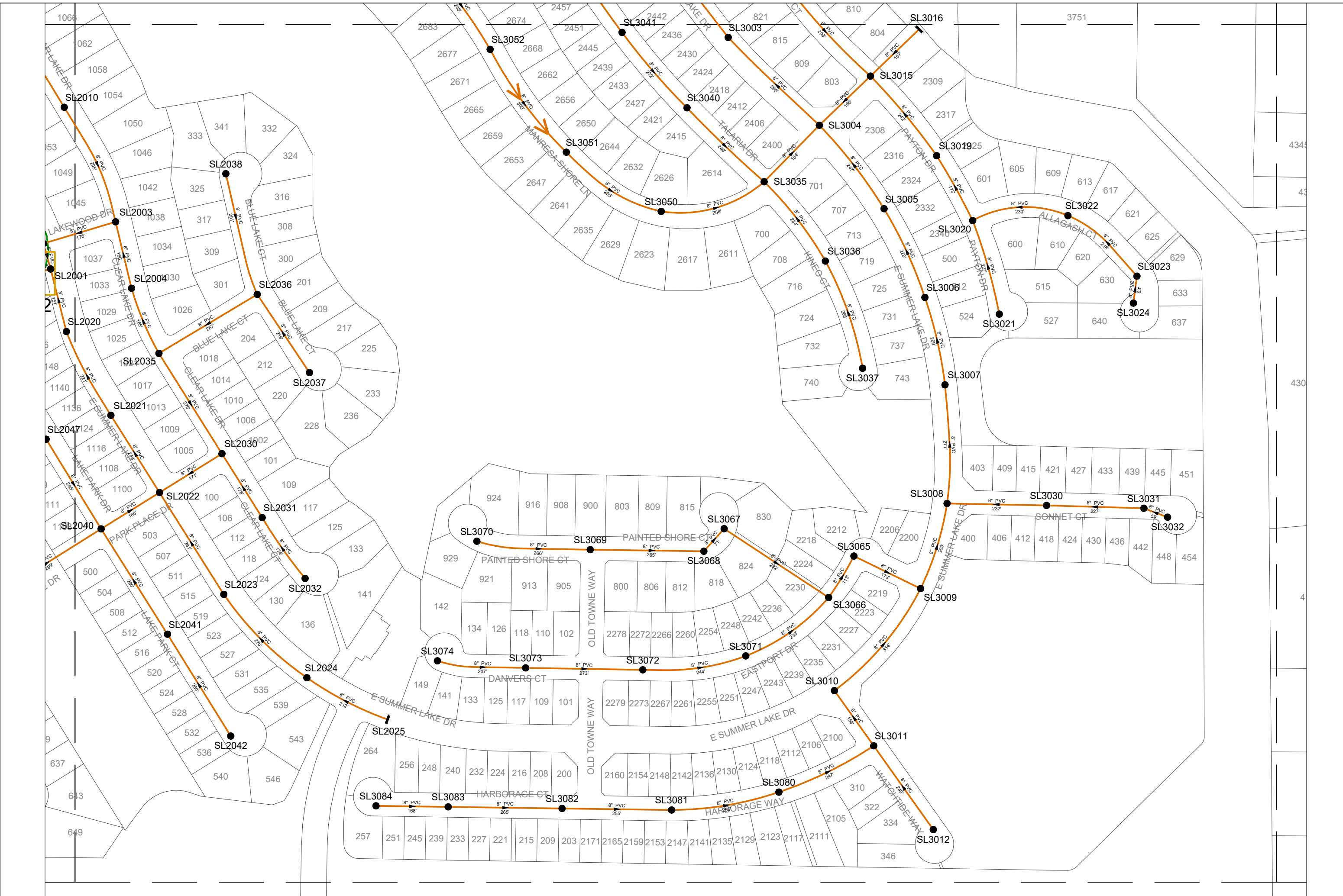
**L9**

BIG BEND CT  
QV134

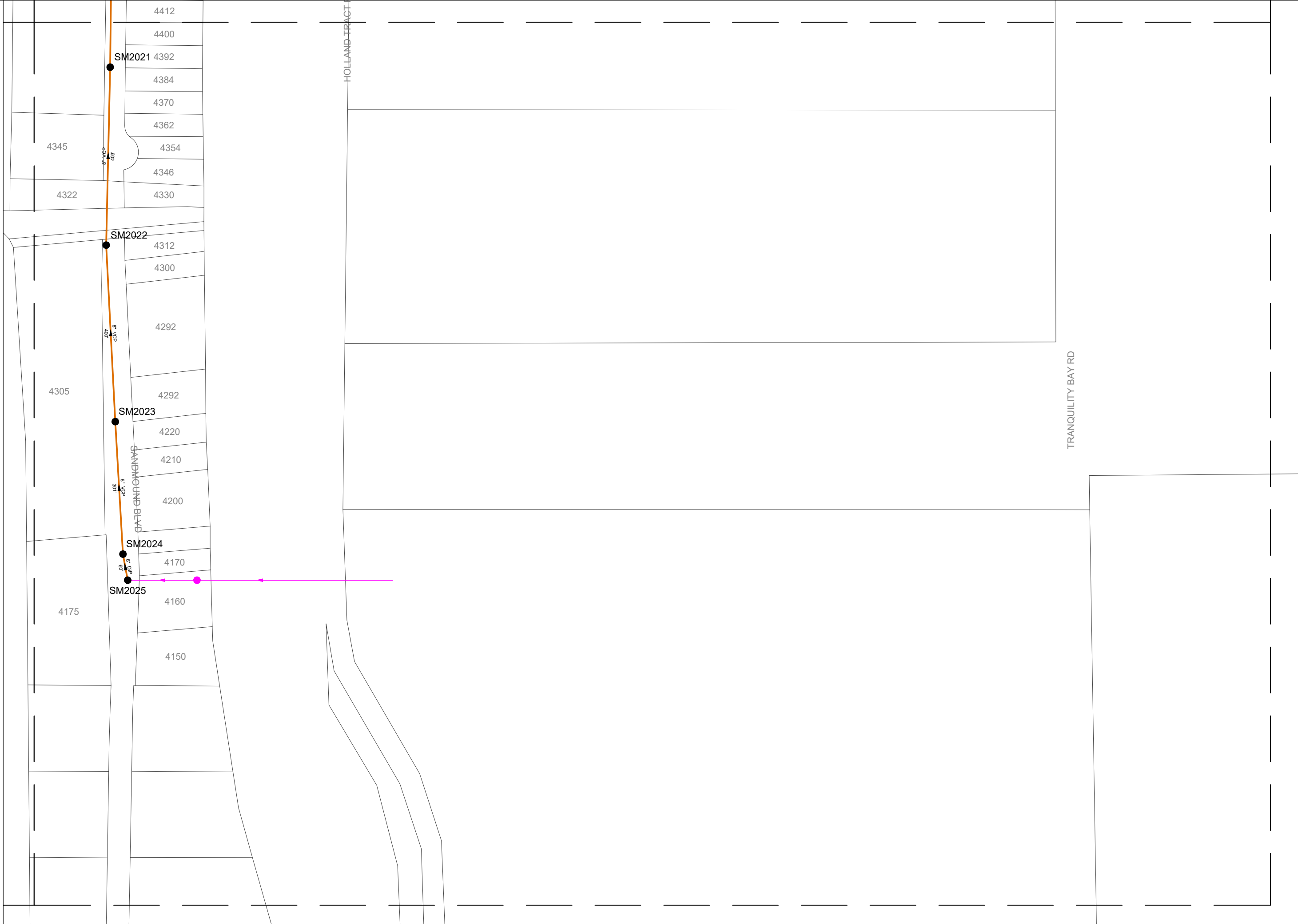


K12	K13	K14
L13	L14	

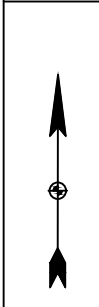




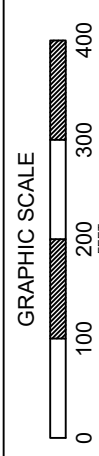
K13	K14	K15
L13	<b>L14</b>	L15



DATE PRINTED:  
May 5, 2025



**IRONHOUSE SANITARY DISTRICT**  
Collection System Inventory



K14	K15
L14	<b>L15</b>

**L15**

2101

3948

2200

39

OT817

OT815

OT816

OT781

OT659

OT688

OT693

517

515

5

317

31

316

314

5311

5309

434

432

430

3641

OAK AVE

NEROLY RD

LAUREL RD

NEROLY RD


3680

3540

DATE PRINTED:  
May 5, 2025

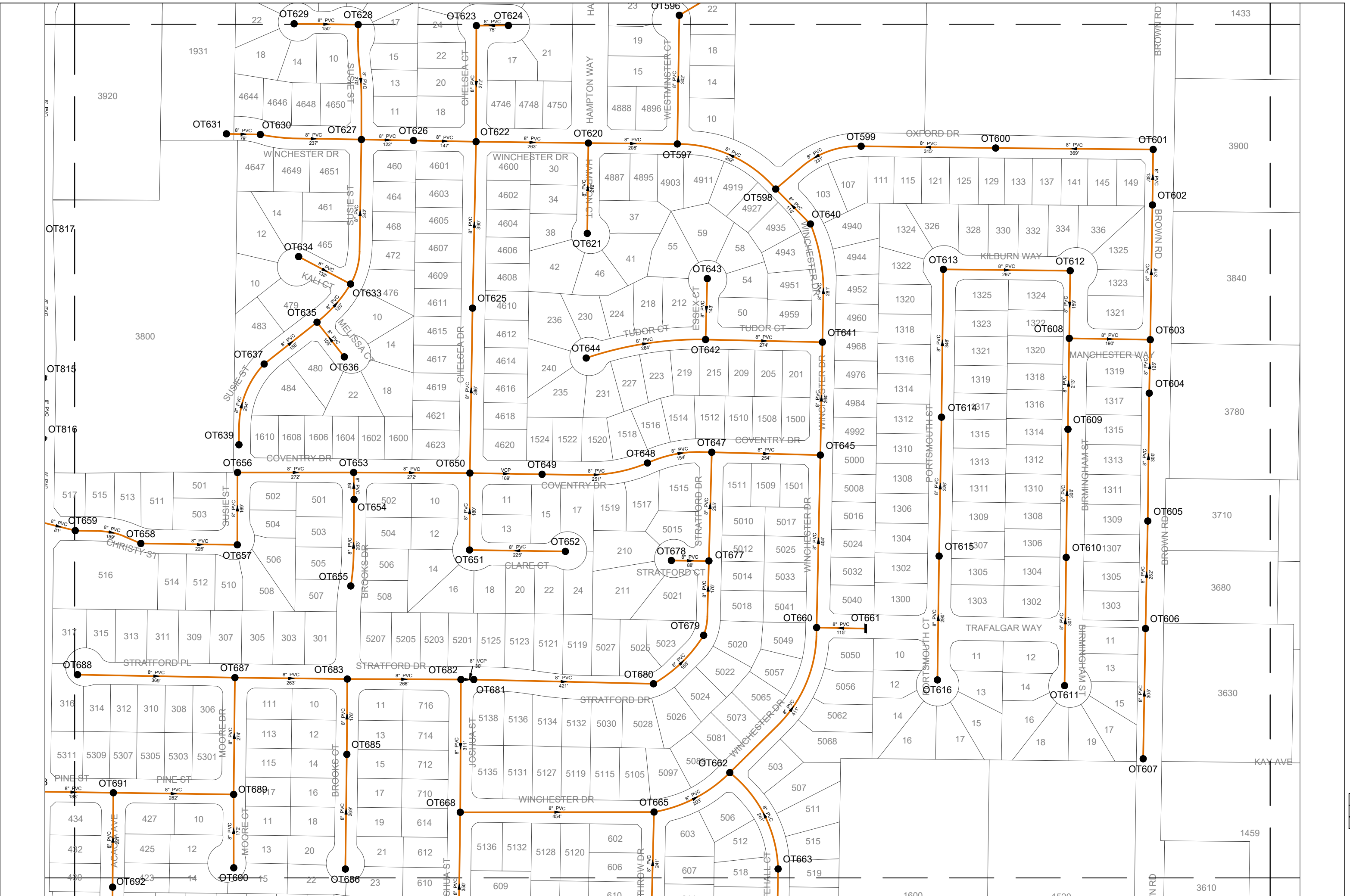


**IRONHOUSE SANITARY DISTRICT**  
Collection System Inventory

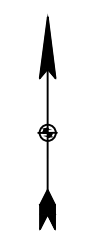


L2	L3	L4
M3	M4	
N3	N4	

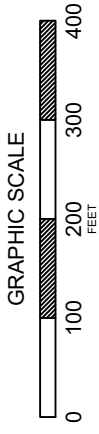
**M3**



DATE PRINTED:  
May 5, 2025



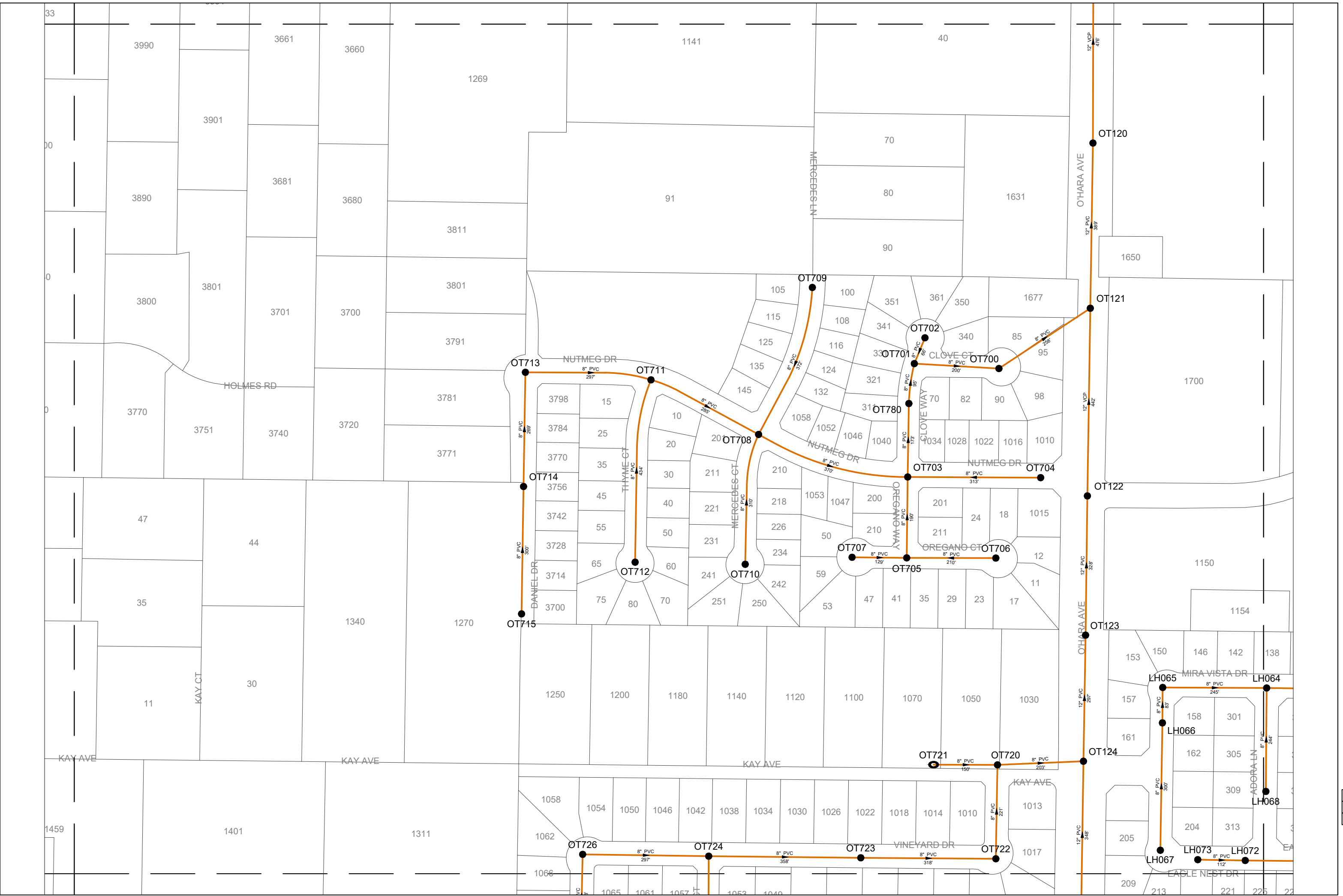
**IRONHOUSE SANITARY DISTRICT**  
Collection System Inventory



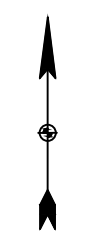
L3	L4	L5
M3	<b>M4</b>	M5
N3	N4	N5

**M4**

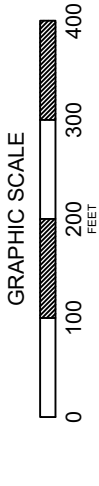
IRONHOUSE SANITARY DISTRICT ASSUMES NO LIABILITY FOR ERRORS OR OMISSIONS FOR UTILITY INFORMATION SHOWN ON THESE MAPS. ALL INFORMATION SHOULD BE FIELD VERIFIED.



DATE PRINTED:  
May 5, 2025



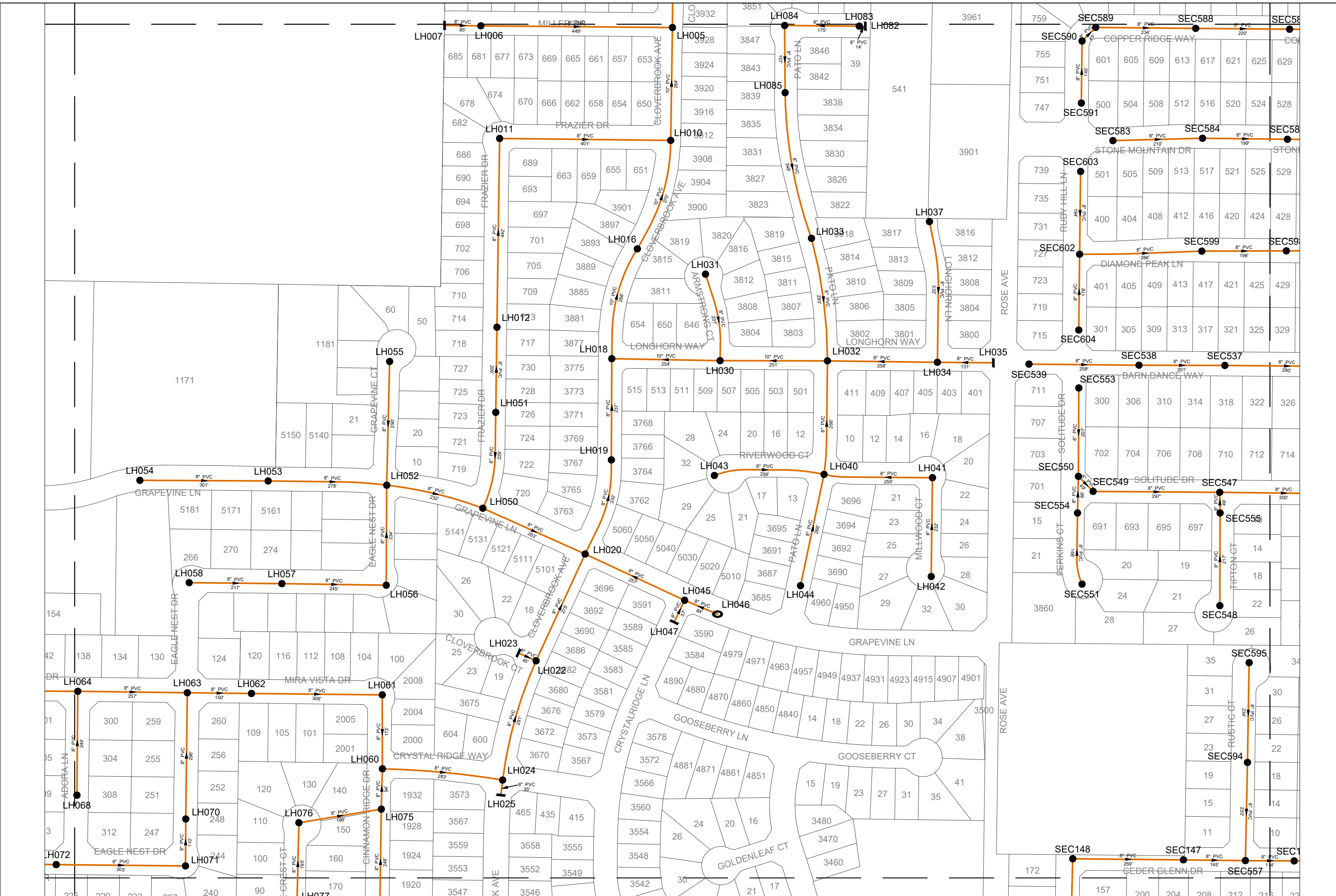
**IRONHOUSE SANITARY DISTRICT**  
Collection System Inventory



L4	L5	L6
M4	<b>M5</b>	M6
N4	N5	N6

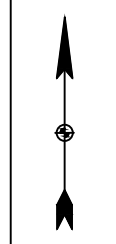
**M5**

IRONHOUSE SANITARY DISTRICT ASSUMES NO LIABILITY FOR ERRORS OR OMISSIONS FOR UTILITY INFORMATION SHOWN ON THESE MAPS. ALL INFORMATION SHOULD BE FIELD VERIFIED.

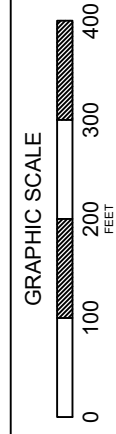


IRONHOUSE SANITARY DISTRICT ASSUMES NO LIABILITY FOR ERRORS OR OMISSIONS FOR UTILITY INFORMATION SHOWN ON THESE MAPS. ALL INFORMATION SHOULD BE FIELD VERIFIED.

DATE PRINTED:  
May 5, 2025

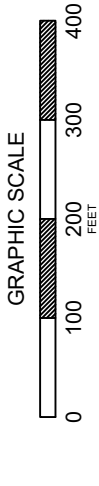
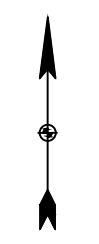
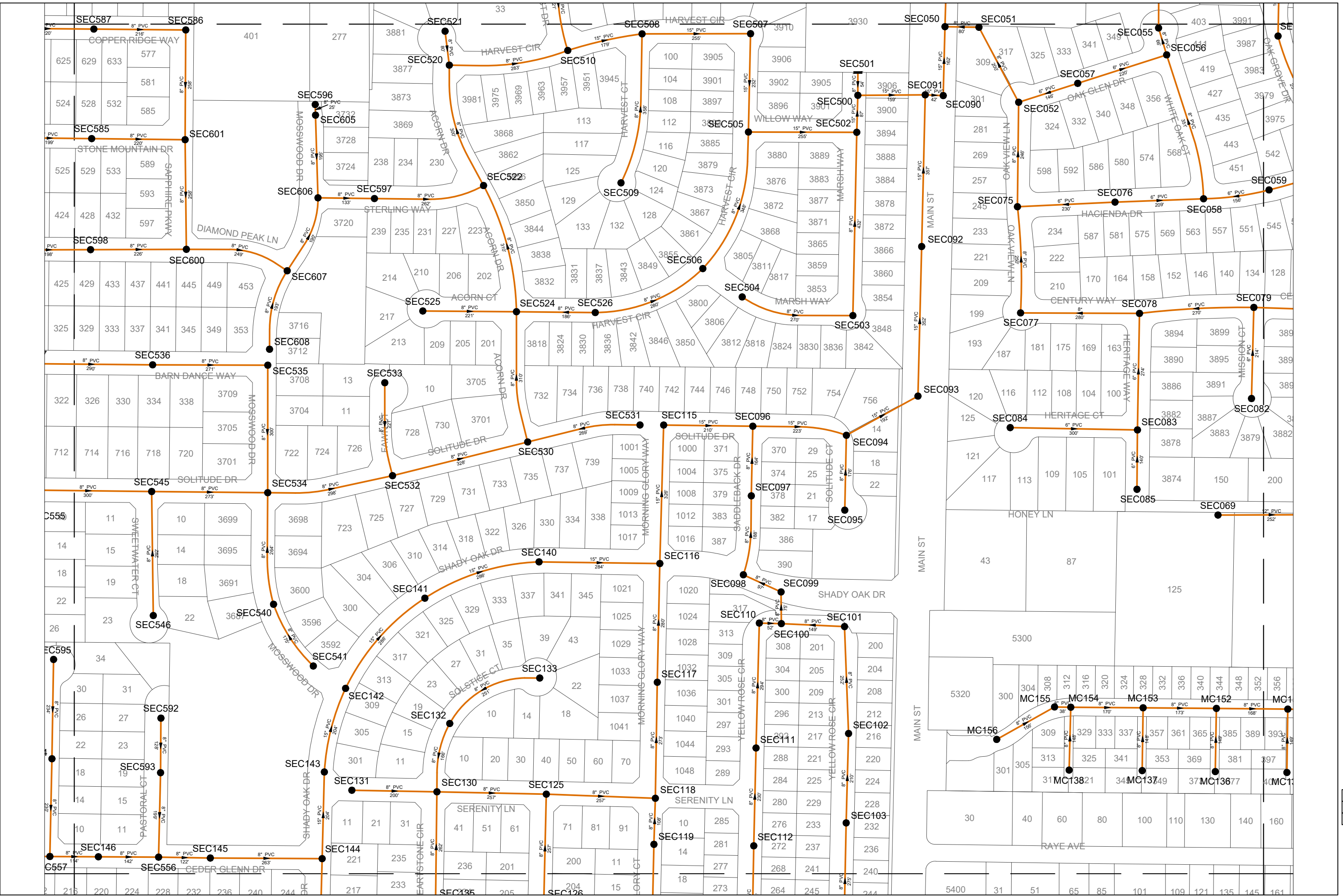


IRONHOUSE SANITARY DISTRICT  
Collection System Inventory



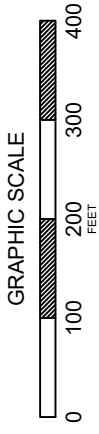
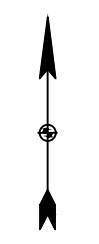
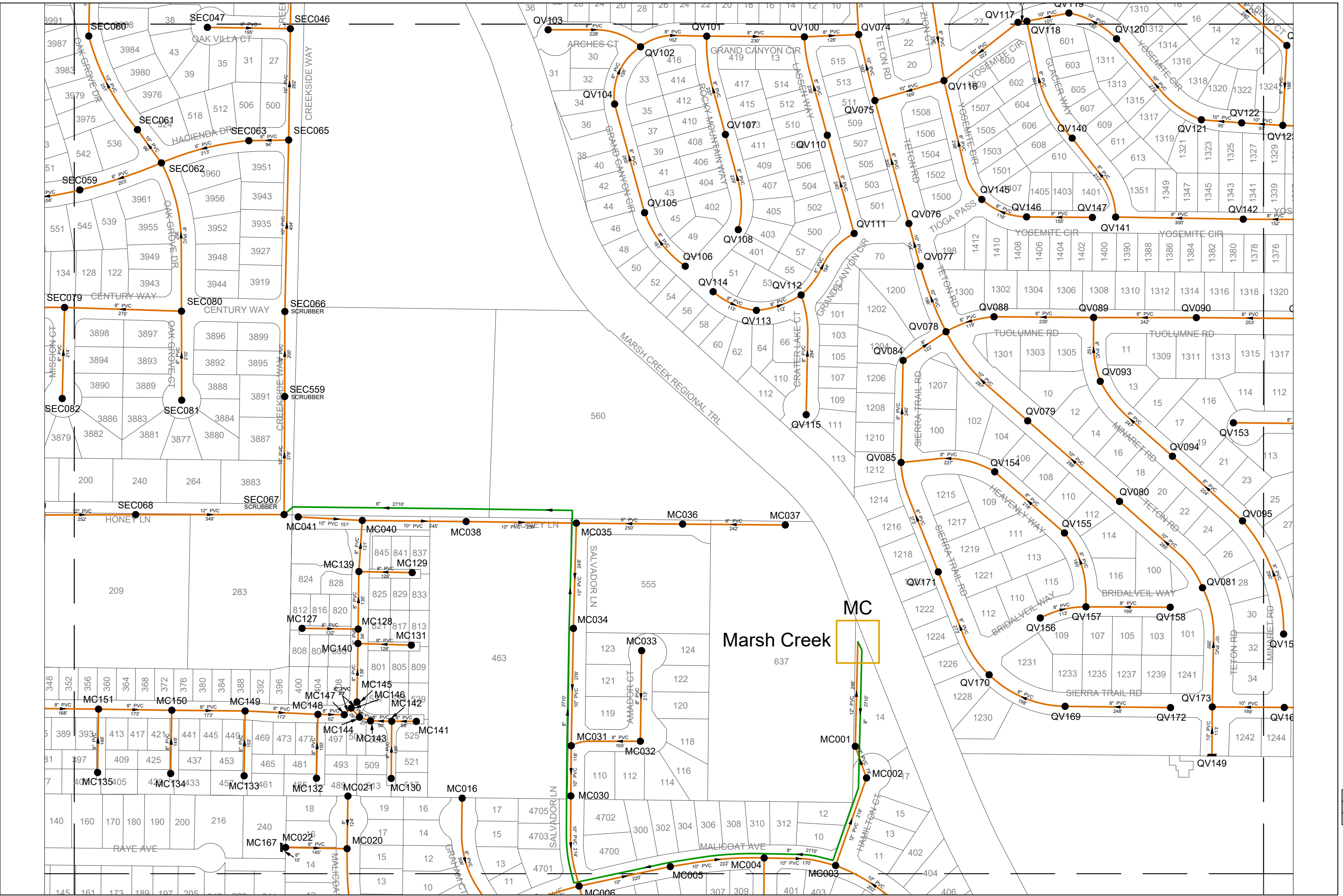
L5	L6	L7
M5	<b>M6</b>	M7
N5	N6	N7

**M6**



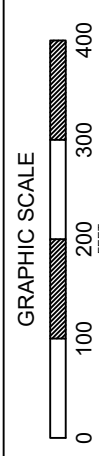
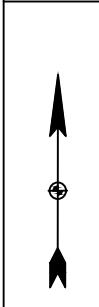
L6	L7	L8
M6	<b>M7</b>	M8
N6	N7	N8

**M7**



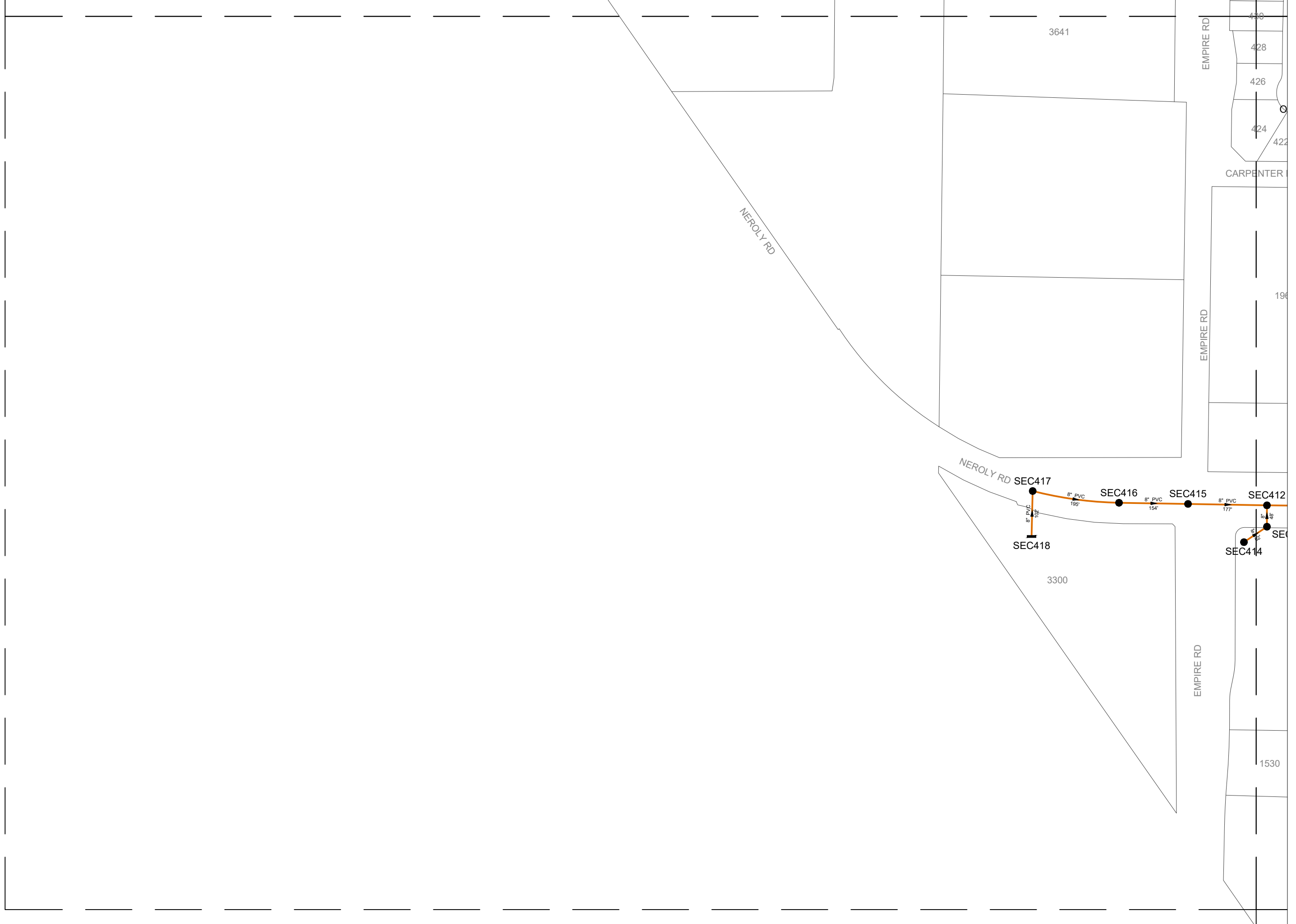
L7	L8	L9
M7	<b>M8</b>	M9
N7	N8	

**M8**

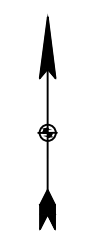


L8	L9
M8	<b>M9</b>
N8	

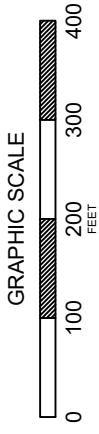




DATE PRINTED:  
May 5, 2025

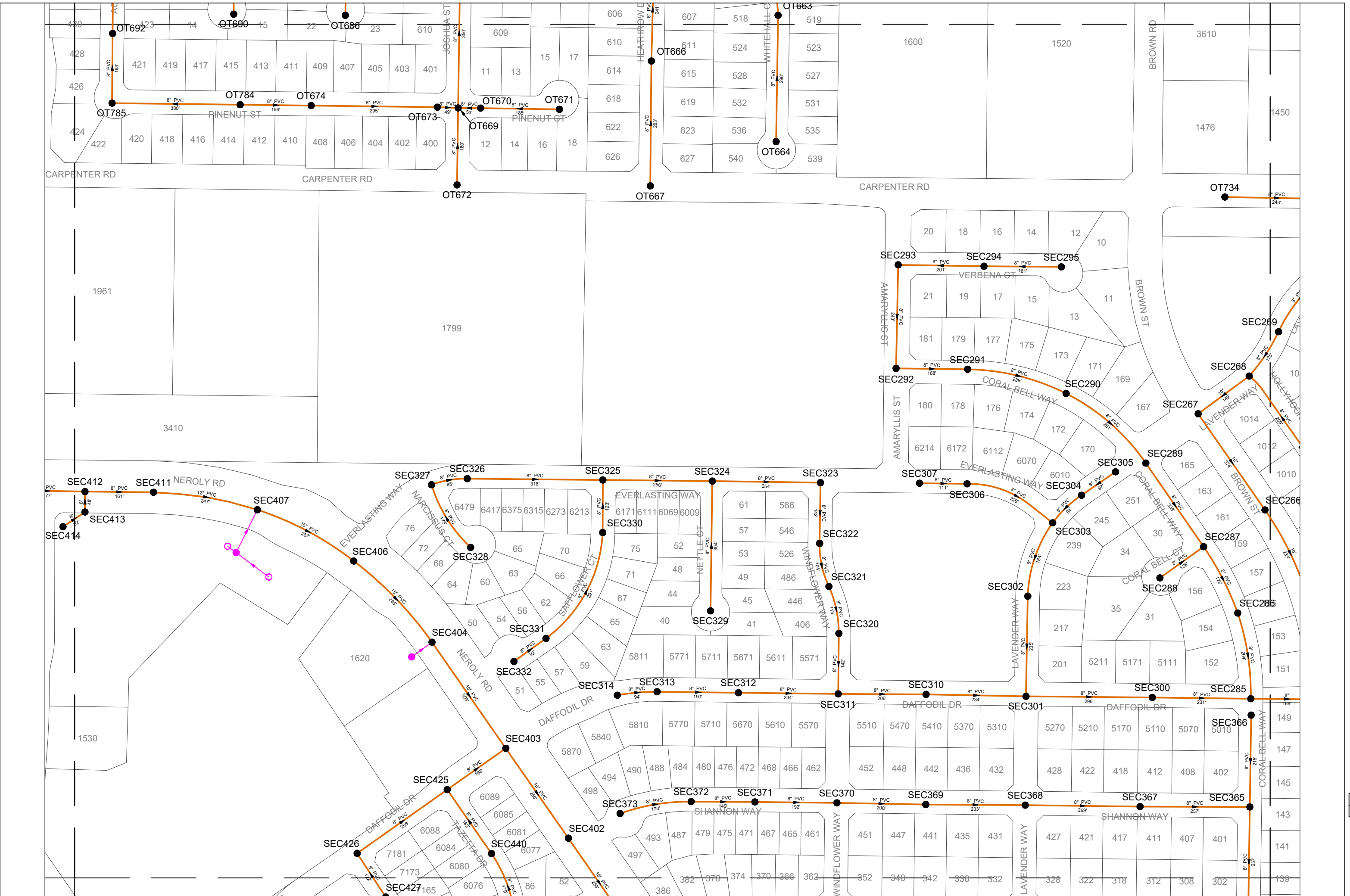


**IRONHOUSE SANITARY DISTRICT**  
Collection System Inventory

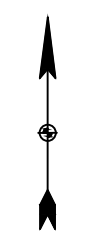


M3	M4
<b>N3</b>	N4
	O4


**N3**



DATE PRINTED:  
May 5, 2025



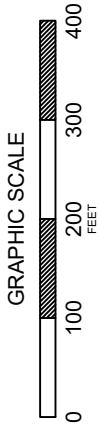
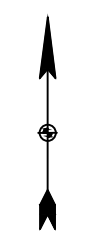
IRONHOUSE SANITARY DISTRICT  
Collection System Inventory



M3	M4	M5
N3	<b>N4</b>	N5
	O4	O5

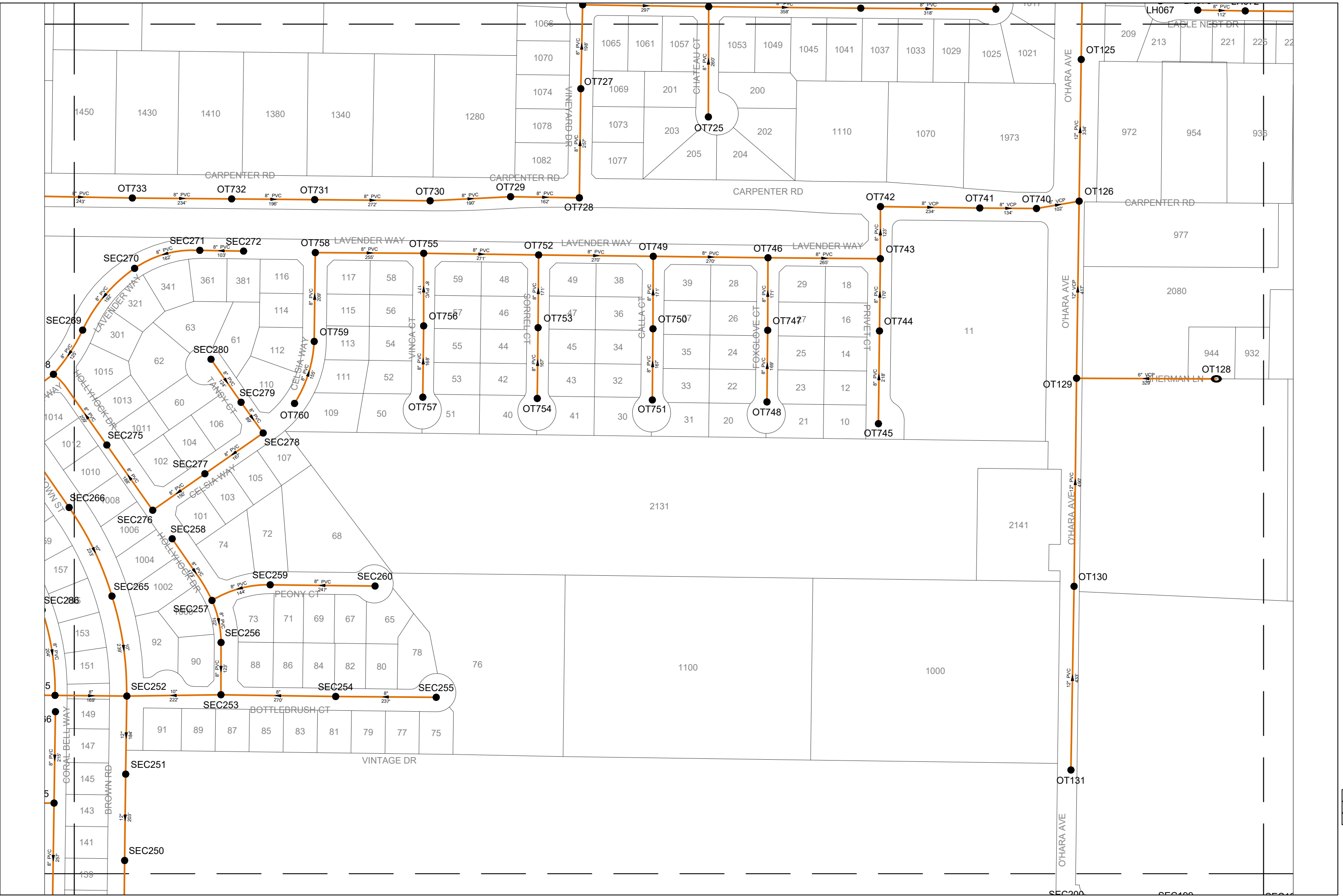
**N4**

IRONHOUSE SANITARY DISTRICT ASSUMES NO LIABILITY FOR ERRORS OR OMISSIONS FOR UTILITY INFORMATION SHOWN ON THESE MAPS. ALL INFORMATION SHOULD BE FIELD VERIFIED.



M4	M5	M6
N4	<b>N5</b>	N6
O4	O5	O6

**N5**



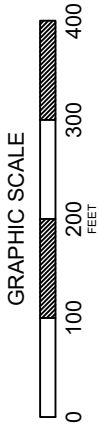
IRONHOUSE SANITARY DISTRICT ASSUMES NO LIABILITY FOR ERRORS OR OMISSIONS FOR UTILITY INFORMATION SHOWN ON THESE MAPS. ALL INFORMATION SHOULD BE FIELD VERIFIED.



DATE PRINTED:  
May 5, 2025

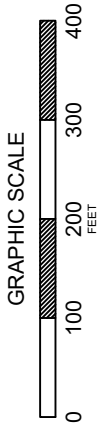
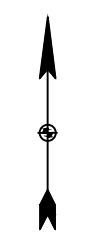
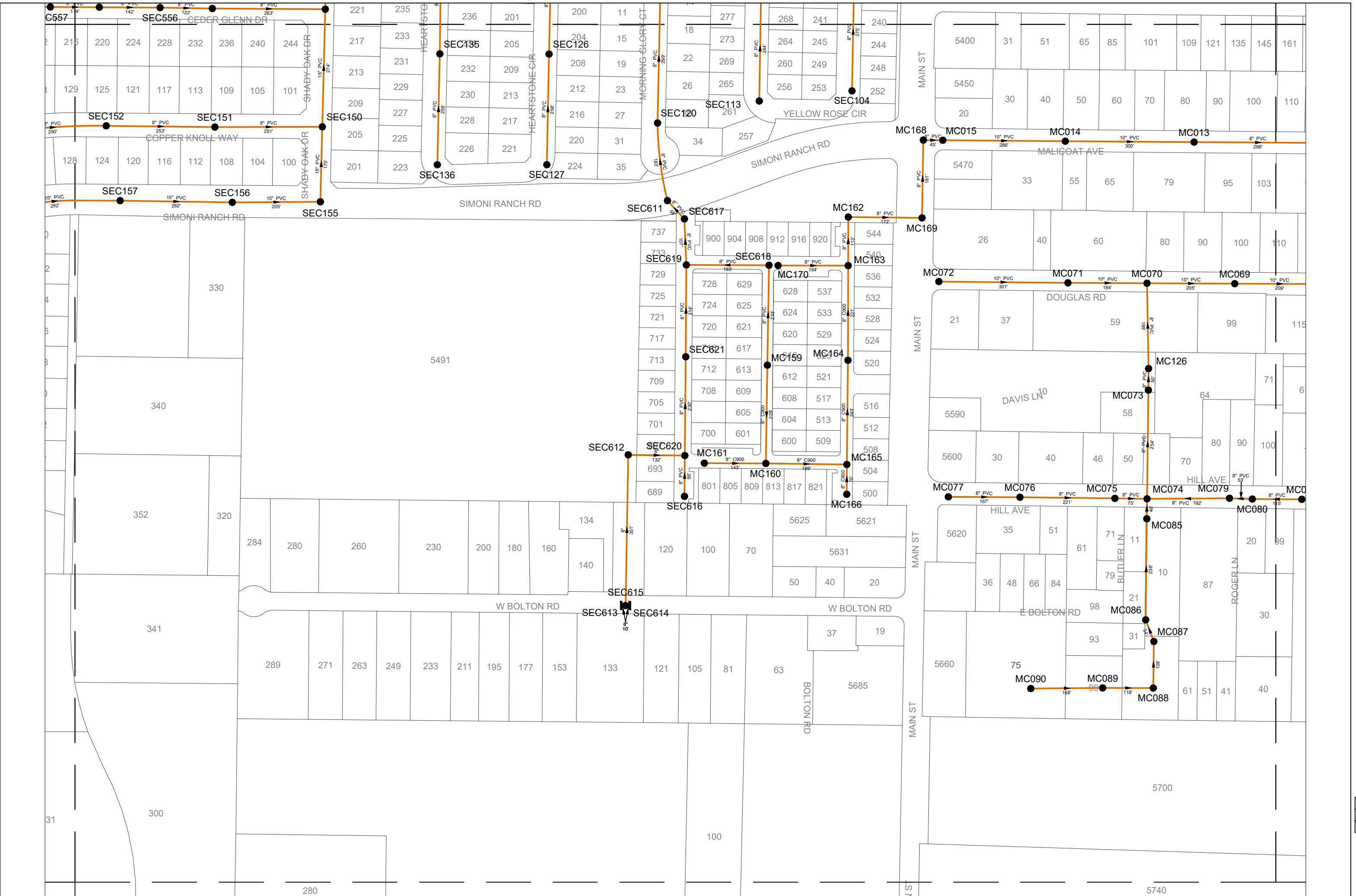


**IRONHOUSE SANITARY DISTRICT**  
Collection System Inventory

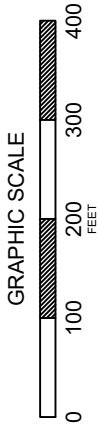
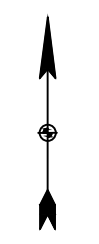


M5	M6	M7
N5	<b>N6</b>	N7
O5	O6	

**N6**



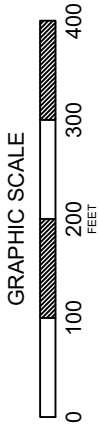
M6	M7	M8
N6	<b>N7</b>	N8
O6		



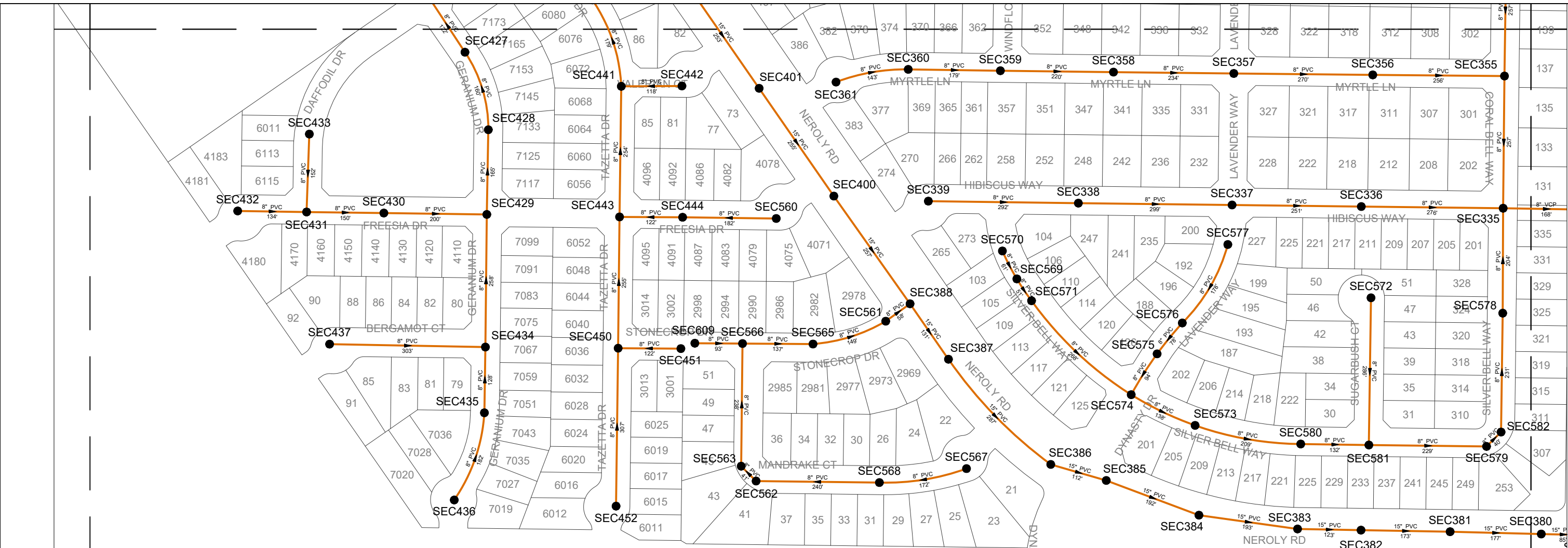
M7	M8	M9
N7	<b>N8</b>	

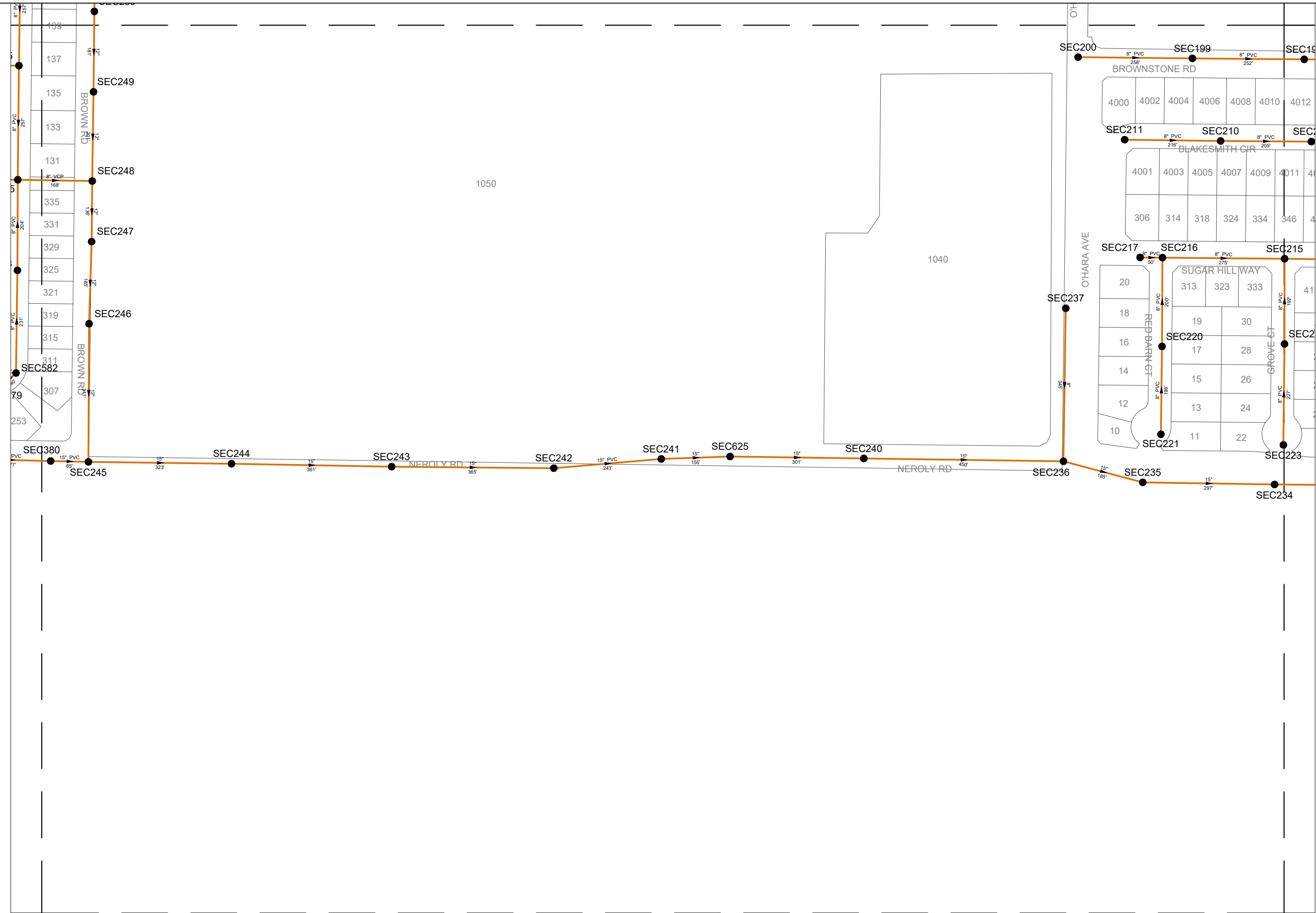
N8



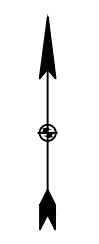


N3	N4	N5
04	05	

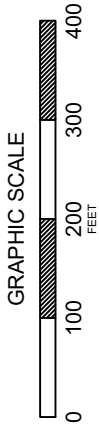




DATE PRINTED:  
May 5, 2025

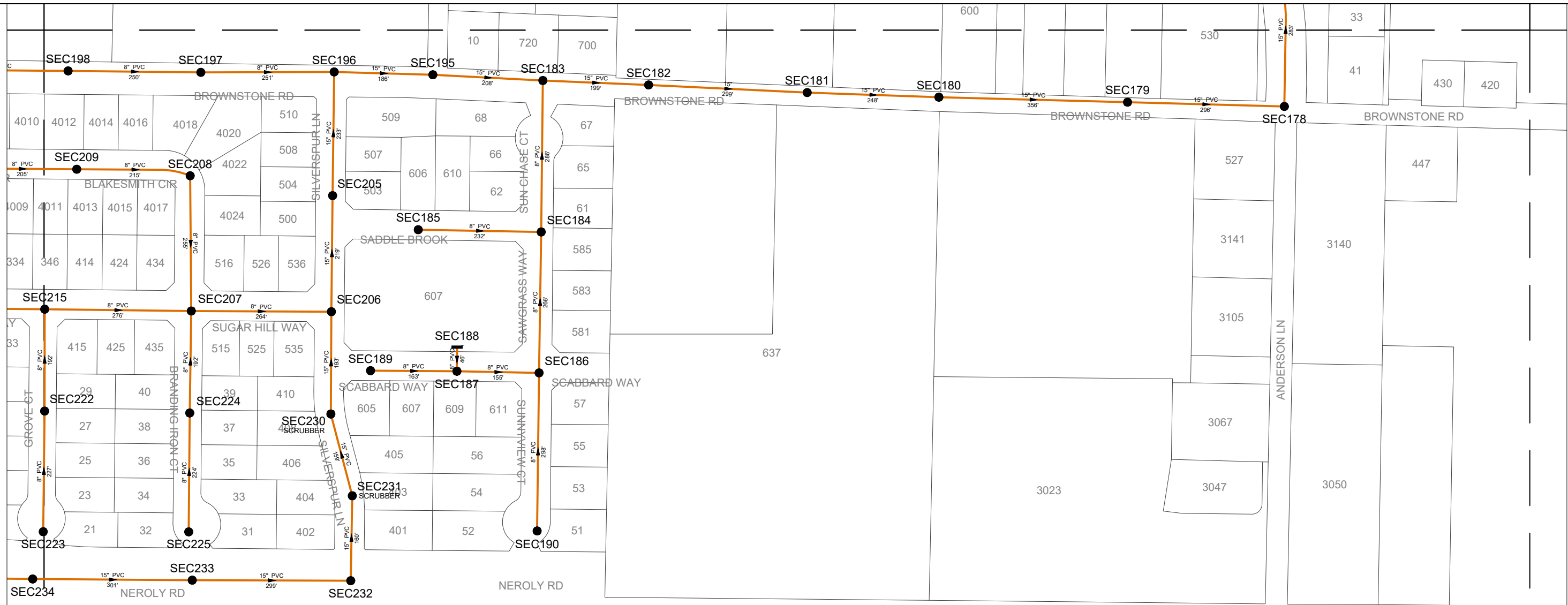


**IRONHOUSE SANITARY DISTRICT**  
Collection System Inventory



N4	N5	N6
O4	<b>O5</b>	O6

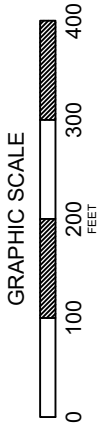
**O5**



DATE PRINTED:  
May 5, 2025



**IRONHOUSE SANITARY DISTRICT**  
Collection System Inventory



N5	N6	N7
O5	<b>O6</b>	

**O6**